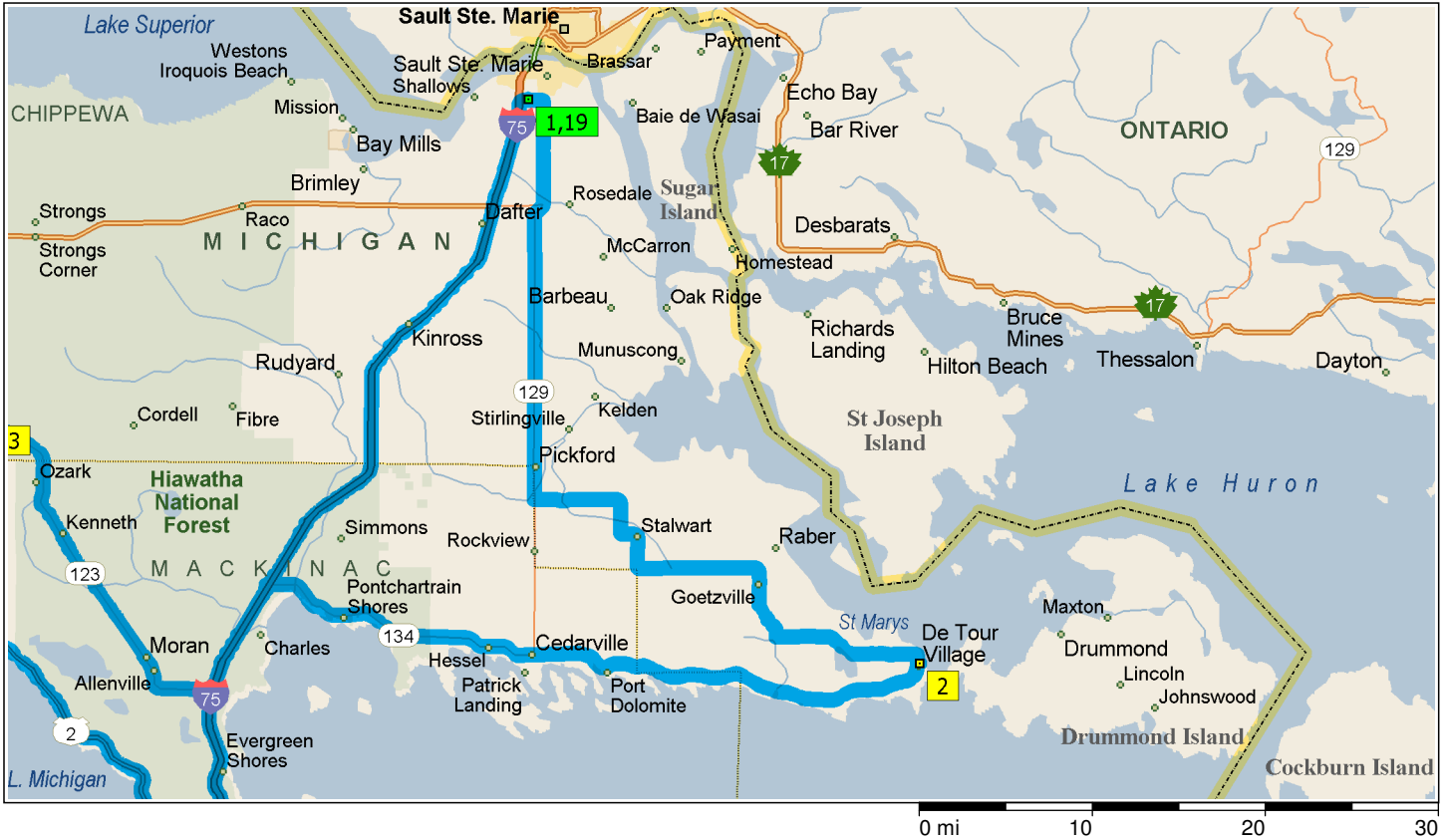


Yooper III 160Mile

1015.7 miles; 22 hours, 16 minutes



6:30 AM	0.0 mi	1 Depart Soo on I-75 Spur [I 75 Business Spur] (South-West) for 87 yds
6:30 AM	0.1 mi	Turn LEFT (South-East) onto CR-H63 [3 Mile Rd], then immediately turn LEFT (East) onto 3 Mile Rd [Townline Rd] for 0.9 mi
6:32 AM	1.0 mi	Turn RIGHT (South) onto M-129 [S M-129] for 23.3 mi
6:56 AM	24.3 mi	Turn LEFT (East) onto M-48 [E M-48] for 21.0 mi
7:18 AM	45.2 mi	Turn LEFT (East) onto E North Caribou Lake Rd for 7.3 mi
7:26 AM	52.6 mi	Keep STRAIGHT onto (E) North Caribou Lake Rd [Democrat Rd] for 1.0 mi
7:28 AM	53.6 mi	Keep STRAIGHT onto (E) North Caribou Lake Rd [North Rd] for 0.1 mi
7:28 AM	53.7 mi	Keep STRAIGHT onto (E) North Caribou Lake Rd [Democrat Rd] for 76 yds
7:28 AM	53.8 mi	Turn RIGHT (South) onto N Ontario St for 0.5 mi
7:30 AM	54.3 mi	Turn LEFT (East) onto M-134 [Scenic Dr] for 0.2 mi
7:31 AM	54.4 mi	2 Arrive De Tour Village - ADTL or PIC
7:46 AM	54.4 mi	Depart De Tour Village - ADTL or PIC on M-134 [Scenic Dr] (West) for 0.2 mi
7:46 AM	54.6 mi	Turn LEFT to stay on M-134 [Scenic Dr] for 2.0 mi
7:49 AM	56.6 mi	Keep STRAIGHT onto M-134 [S Scenic Dr] for 4.1 mi
7:53 AM	60.7 mi	Keep STRAIGHT onto M-134 [S Scenic Rd] for 7.1 mi
8:00 AM	67.8 mi	Keep STRAIGHT onto M-134 for 3.2 mi
8:04 AM	71.0 mi	Keep STRAIGHT onto M-134 [E M-134] for 0.3 mi
8:04 AM	71.3 mi	Keep STRAIGHT onto M-134 for 1.0 mi



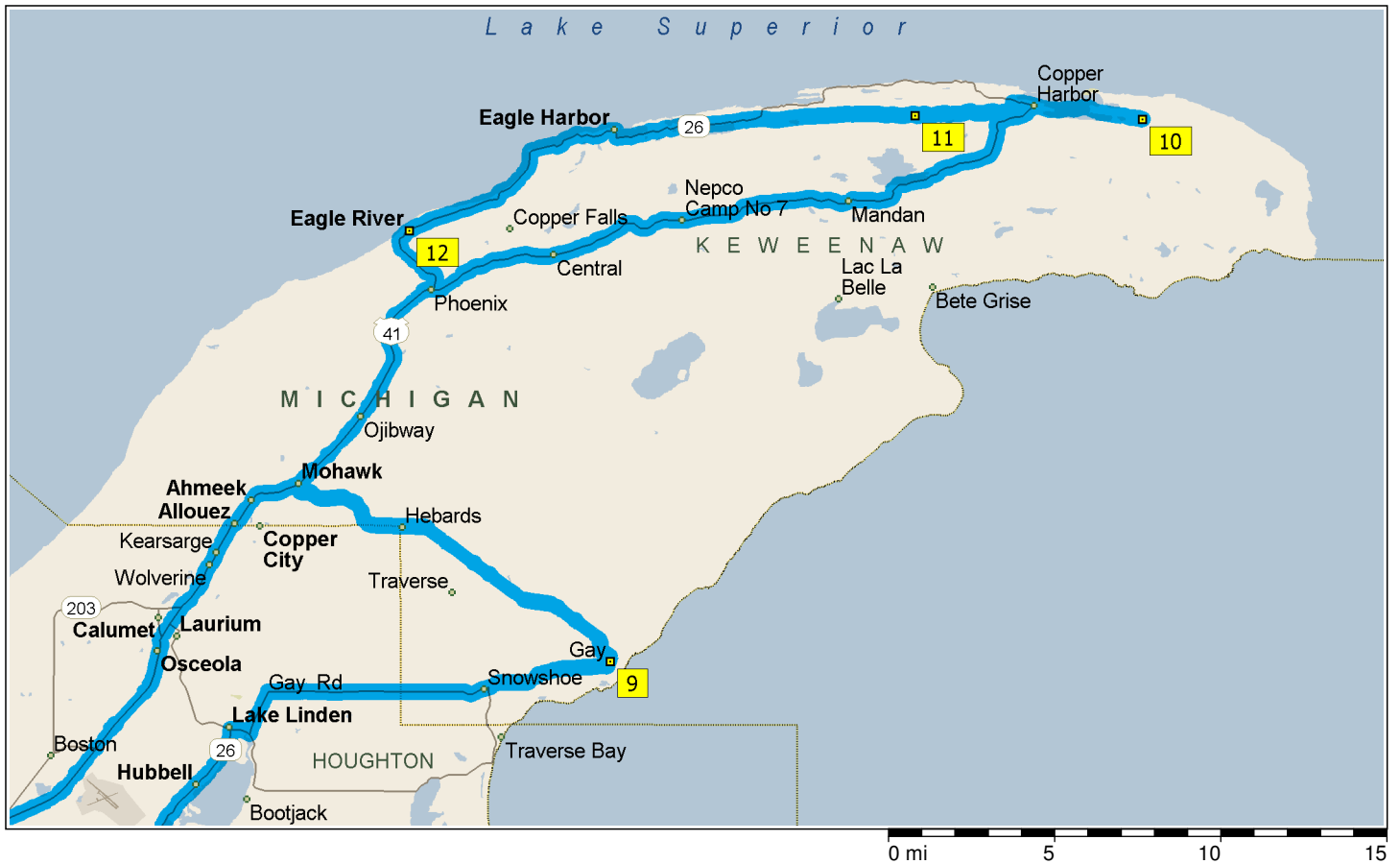
- 8:05 AM 72.3 mi Keep STRAIGHT onto M-134 [E M-134] for 23.3 mi
- 8:29 AM 95.6 mi Take Ramp (LEFT) onto I-75 for 6.9 mi towards I-75 S / St Ignace
- 8:35 AM 102.4 mi At exit 352, turn RIGHT onto Ramp for 0.3 mi towards M-123 / Moran / Trout Lake
- 8:35 AM 102.8 mi Turn RIGHT (West) onto M-123 for 22.2 mi
- 8:58 AM 125.0 mi **3** Arrive Trout Lake - GAS
- 9:13 AM 125.0 mi Depart Trout Lake - GAS on M-123 [Trout Lake Rd] (West) for 76 yds
- 9:14 AM 125.1 mi Turn RIGHT (North-East) onto M-123 [S M-123] for 32.9 mi
- 9:48 AM 158.0 mi Turn LEFT (West) onto M-123 [W M-123] for 10.1 mi
- 9:58 AM 168.1 mi **4** Arrive Tahq Lower Falls - PIC or ADTL
- 10:13 AM 168.1 mi Depart Tahq Lower Falls - PIC or ADTL on M-123 [W M-123] (West) for 30.5 mi
- 10:45 AM 198.6 mi Turn RIGHT (West) onto M-28 [M-M28] for 58.1 mi
- 11:43 AM 256.8 mi **5** Arrive Munising - GAS
- 11:58 AM 256.8 mi Depart Munising - GAS on M-28 [E Munising Ave] (West) for 38.0 mi
- 12:37 PM 294.7 mi Turn RIGHT (North-West) onto US-41 [M-28] for 4.3 mi
- 12:42 PM 299.0 mi At roundabout, take the FIRST exit onto US-41 Branch [S Front St] for 0.4 mi
- 12:43 PM 299.4 mi Turn LEFT (West) onto US-41 Branch [W Washington St] for 0.1 mi
- 12:43 PM 299.6 mi Turn RIGHT (North) onto N 3rd St for 0.9 mi
- 12:46 PM 300.5 mi Turn LEFT (West) onto W Fair Ave for 32 yds
- 12:47 PM 300.5 mi **6** Arrive NMU Superior Dome - PIC [301 W Fair Ave, Marquette MI 49855, United States, Tel: +(1)-906-2262456]



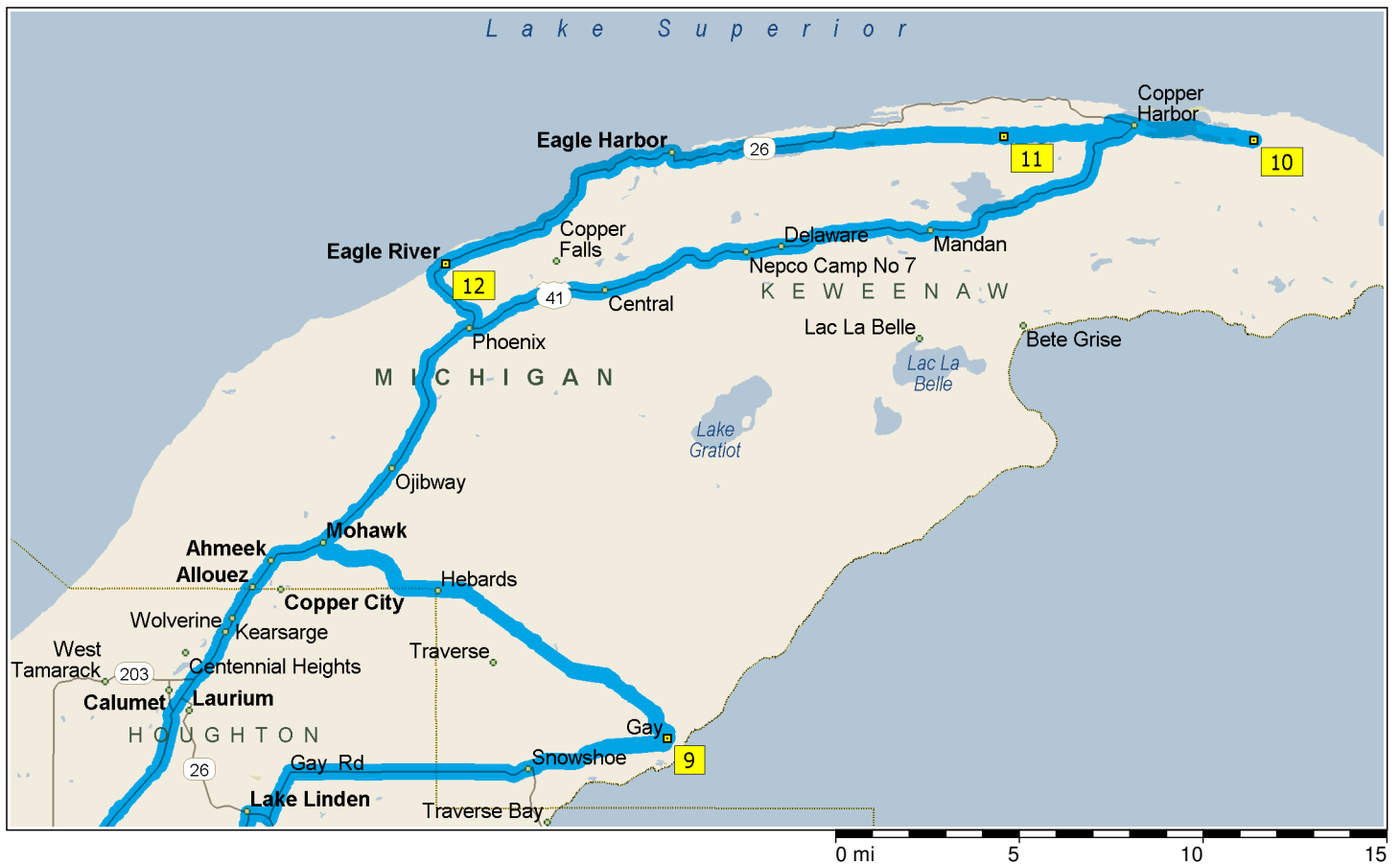
- 12:57 PM 300.5 mi Depart NMU Superior Dome - PIC [301 W Fair Ave, Marquette MI 49855, United States, Tel: + (1)-906-2262456] on W Fair Ave (East) for 32 yds
- 12:57 PM 300.5 mi Turn RIGHT (South) onto N 3rd St for 0.9 mi
- 1:00 PM 301.4 mi Turn LEFT (East) onto US-41 Branch [W Washington St] for 0.1 mi
- 1:01 PM 301.5 mi Turn RIGHT (South) onto US-41 Branch [S Front St] for 0.4 mi
- 1:02 PM 301.9 mi At roundabout, take the FIRST exit onto US-41 [M-28] for 55.0 mi
- 1:56 PM 356.9 mi Turn LEFT (West) onto US-141 [M-28] for 4.2 mi
- 2:01 PM 361.1 mi Keep STRAIGHT onto M-28 for 17.6 mi
- 2:18 PM 378.7 mi **7** Arrive Kenton - Hoppy's Bar Special Receipt
- 2:33 PM 378.7 mi Depart Kenton - Hoppy's Bar Special Receipt on M-28 [M28] (West) for 153 yds
- 2:33 PM 378.8 mi Turn RIGHT (North) onto NF-16 for 0.3 mi
- 2:34 PM 379.0 mi Keep STRAIGHT onto NF-16 [N NF-16] for 8.5 mi
- 2:43 PM 387.5 mi Keep STRAIGHT onto NF-16 for 11.5 mi
- 2:54 PM 399.0 mi Turn LEFT (West) onto M-38 for 7.2 mi
- 3:02 PM 406.2 mi Turn RIGHT (East) onto M-26 for 18.1 mi
- 3:20 PM 424.3 mi **8** Arrive Twin Lakes - GAS
- 3:35 PM 424.3 mi Depart Twin Lakes - GAS on M-26 [State Highway M26] (North-East) for 18.6 mi
- 3:56 PM 442.9 mi Keep LEFT onto M-26 for 0.1 mi
- 3:57 PM 443.0 mi Bear RIGHT (North) onto US-41 [M-26] for 0.3 mi
- 3:58 PM 443.3 mi Turn RIGHT (East) onto M-26 for 1.4 mi



4:00 PM	444.7 mi	Keep STRAIGHT onto M-26 [State Highway M26] for 1.8 mi
4:02 PM	446.5 mi	Keep STRAIGHT onto M-26 [Banfield Ave] for 0.6 mi
4:03 PM	447.1 mi	Keep STRAIGHT onto M-26 for 0.4 mi
4:03 PM	447.5 mi	Bear LEFT (North-East) onto M-26 [State Highway M26] for 0.2 mi
4:04 PM	447.7 mi	Keep STRAIGHT onto M-26 for 0.6 mi
4:04 PM	448.3 mi	Keep STRAIGHT onto M-26 [State Highway M26] for 2.1 mi
4:06 PM	450.3 mi	Keep STRAIGHT onto M-26 for 0.5 mi
4:07 PM	450.9 mi	Keep STRAIGHT onto M-26 [Tamarack St] for 0.7 mi
4:08 PM	451.5 mi	Keep STRAIGHT onto M-26 [Duncan Ave] for 0.6 mi
4:09 PM	452.1 mi	Keep STRAIGHT onto M-26 for 0.1 mi
4:09 PM	452.3 mi	Keep STRAIGHT onto M-26 [State Highway M26] for 0.4 mi
4:10 PM	452.7 mi	Keep STRAIGHT onto M-26 for 131 yds
4:10 PM	452.7 mi	Keep STRAIGHT onto M-26 [State Highway M26] for 0.4 mi
4:10 PM	453.1 mi	Keep STRAIGHT onto M-26 for 87 yds
4:10 PM	453.2 mi	Bear RIGHT (East) onto M-26 [State Highway M26] for 120 yds
4:11 PM	453.2 mi	Keep STRAIGHT onto M-26 for 109 yds
4:11 PM	453.3 mi	Keep STRAIGHT onto M-26 [Calumet St] for 0.6 mi
4:12 PM	453.9 mi	Turn RIGHT (East) onto 9th St for 0.1 mi
4:13 PM	454.0 mi	Road name changes to Bootjack Rd [9th St] for 0.5 mi
4:14 PM	454.5 mi	Turn LEFT (North-East) onto Traprock Valley Rd for 0.2 mi



- 4:15 PM 454.7 mi Keep STRAIGHT onto Traprock Valley Rd [Trap Rock Rd] for 1.2 mi
- 4:16 PM 455.9 mi Turn RIGHT (East) onto Gay Rd for 4.0 mi
- 4:21 PM 459.9 mi Road name changes to Liminga Rd [Lake Linden-Gay Rd] for 6.4 mi
- 4:31 PM 466.3 mi Turn LEFT (North) onto Liminga Rd [Main] for 0.2 mi
- 4:31 PM 466.5 mi Turn RIGHT (East) onto Gay Rd [Lac La Belle Rd] for 65 yds
- 4:32 PM 466.5 mi **9** Arrive Gay Bar - PIC
- 4:42 PM 466.5 mi Depart Gay Bar - PIC on Gay Rd [Lac La Belle Rd] (West) for 54 yds
- 4:42 PM 466.6 mi Turn RIGHT (North) onto Liminga Rd [Main] for 0.2 mi
- 4:43 PM 466.7 mi Turn LEFT (West) onto Liminga Rd [Mohawk Gay Rd] for 7.7 mi
- 4:56 PM 474.4 mi Keep STRAIGHT onto Liminga Rd for 1.0 mi
- 4:58 PM 475.4 mi Road name changes to Gay Rd [Mohawk Rd] for 2.3 mi
- 5:03 PM 477.7 mi Road name changes to Fulton St for 0.3 mi
- 5:04 PM 478.0 mi Bear RIGHT (North) onto 6th for 0.2 mi
- 5:05 PM 478.2 mi Turn RIGHT (East) onto US-41 [M-26] for 7.6 mi
- 5:14 PM 485.9 mi Keep STRAIGHT onto US-41 [Copper Country Trail] for 20.3 mi
- 5:37 PM 506.2 mi Turn RIGHT (East) onto US-41 [Gratiot] for 0.3 mi
- 5:37 PM 506.5 mi Keep STRAIGHT onto US-41 for 2.3 mi
- 5:42 PM 508.7 mi Road name changes to S Mandan Loop for 0.8 mi
- 5:45 PM 509.6 mi **10** Arrive US-41 Terminus - PIC
- 5:55 PM 509.6 mi Depart US-41 Terminus - PIC on S Mandan Loop (West) for 0.8 mi



5:58 PM	510.4 mi	Road name changes to US-41 for 2.3 mi
6:04 PM	512.7 mi	Keep STRAIGHT onto US-41 [Gratiot] for 0.3 mi
6:04 PM	513.0 mi	Keep STRAIGHT onto M-26 [Lake Shore Dr] for 0.4 mi
6:06 PM	513.4 mi	Bear LEFT (South-West) onto Brockway Mountain Dr for 4.0 mi
6:13 PM	517.4 mi	11 Arrive Brockway Mt. Dr. - PIC
6:28 PM	517.4 mi	Depart Brockway Mt. Dr. - PIC on Brockway Mountain Dr (East) for 5.0 mi
6:37 PM	522.4 mi	Turn LEFT (South-West) onto M-26 [Brockway Mountain Dr] for 4.3 mi
6:43 PM	526.7 mi	Turn RIGHT (North) onto M-26 [S Front] for 0.1 mi
6:43 PM	526.8 mi	Keep STRAIGHT onto M-26 [Front] for 98 yds
6:43 PM	526.8 mi	Keep STRAIGHT onto M-26 [N Front] for 109 yds
6:43 PM	526.9 mi	Bear LEFT (West) onto M-26 [E North] for 0.1 mi
6:44 PM	527.0 mi	Keep STRAIGHT onto M-26 [W North] for 0.1 mi
6:44 PM	527.2 mi	Keep STRAIGHT onto M-26 for 174 yds
6:44 PM	527.3 mi	Keep STRAIGHT onto M-26 [Sand Dune Ct] for 0.4 mi
6:44 PM	527.7 mi	Bear RIGHT (West) onto M-26 [Sand Dunes Dr] for 6.8 mi
6:52 PM	534.5 mi	12 Arrive Eagle River - PIC
7:07 PM	534.5 mi	Depart Eagle River - PIC on M-26 [Sand Dunes Dr] (West) for 142 yds
7:07 PM	534.5 mi	Keep STRAIGHT onto M-26 for 2.4 mi
7:09 PM	536.9 mi	Turn RIGHT (West) onto US-41 [M-26] for 13.7 mi
7:27 PM	550.6 mi	Keep STRAIGHT onto US-41 [Calumet Ave] for 0.5 mi

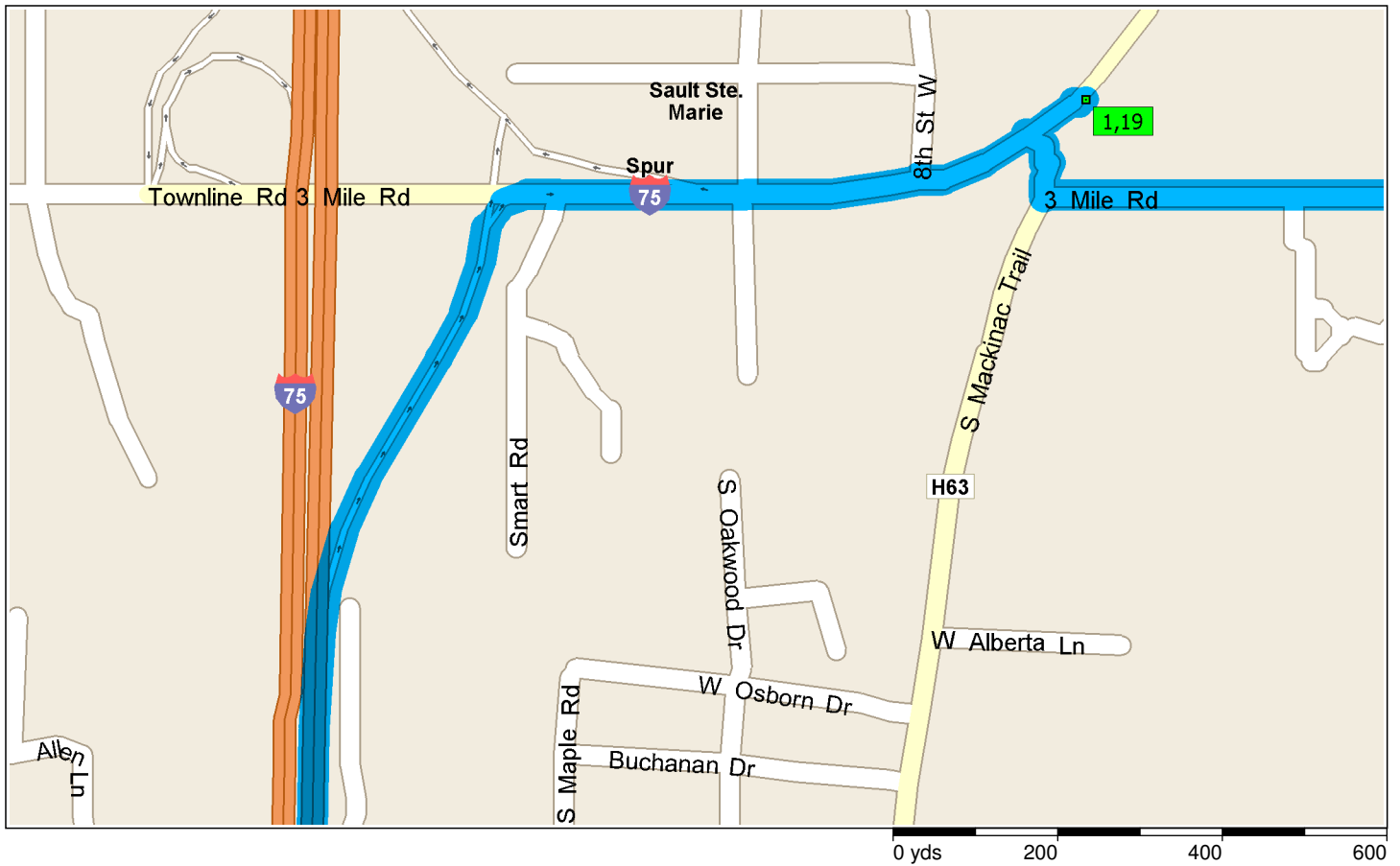


7:27 PM	551.1 mi	Keep STRAIGHT onto US-41 [Copper Country Trail] for 10.3 mi
7:39 PM	561.4 mi	Turn LEFT (South) onto Scott St for 0.3 mi
7:40 PM	561.7 mi	Turn RIGHT (West) onto US-41 [M-203] for 153 yds
7:41 PM	561.8 mi	Turn LEFT (South-East) onto US-41 [Copper Country Trail] for 0.1 mi
7:41 PM	561.9 mi	Keep STRAIGHT onto US-41 [Hancock St] for 0.6 mi
7:43 PM	562.5 mi	Keep STRAIGHT onto US-41 [Copper Country Trail] for 0.2 mi
7:43 PM	562.7 mi	Turn RIGHT (South) onto US-41 [M-26] for 0.4 mi
7:44 PM	563.0 mi	Keep STRAIGHT onto M-26 [Memorial Dr] for 37.9 mi
8:24 PM	600.9 mi	Keep STRAIGHT onto M-38 [Greenland Rd] for 1.5 mi
8:26 PM	602.4 mi	Keep STRAIGHT onto M-38 [Ontonagon-Greenland Rd] for 10.6 mi
8:37 PM	612.9 mi	Keep STRAIGHT onto M-38 [Greenland Rd] for 0.8 mi
8:38 PM	613.8 mi	Turn RIGHT (North) onto Greenland Rd for 0.4 mi
8:40 PM	614.2 mi	13 Arrive Ontonagon - ADTL
9:00 PM	614.2 mi	Depart Ontonagon - ADTL on US-45 [S Steel St] (South) for 0.3 mi
9:00 PM	614.5 mi	Turn RIGHT (West) onto M-64 for 0.8 mi
9:01 PM	615.3 mi	Bear RIGHT (West) onto M-64 [State Highway M64] for 16.0 mi
9:18 PM	631.2 mi	Keep STRAIGHT onto M-64 for 13.1 mi
9:31 PM	644.4 mi	Keep STRAIGHT onto M-64 [Ash St] for 0.3 mi
9:32 PM	644.6 mi	Turn LEFT (East) onto M-28 [North St] for 32 yds
9:32 PM	644.6 mi	14 At Bergland, return West on M-28 [North St] for 20.4 mi



Check your departure time; the next stop is in a different time zone.

- 9:53 PM 665.1 mi Turn RIGHT (West) onto US-2 for 0.2 mi
- Check local time; this stop is in a different time zone.
- 9:54 PM 665.2 mi **15** Arrive Wakefield Holiday 24/7 - ADTL
- 10:19 PM 665.2 mi Depart Wakefield Holiday 24/7 - ADTL on US-2 (East) for 85.5 mi
- 11:45 PM 750.7 mi Keep STRAIGHT onto US-141 [US-2] for 1.1 mi
- 11:47 PM 751.9 mi Turn LEFT (East) onto M-69 [Superior Ave] for 12.7 mi
- 12:00 AM 764.6 mi **16** At Sagola, stay on M-69 (East) for 0.1 mi
- Check your departure time; the next stop is in a different time zone.
- 12:01 AM 764.7 mi Turn RIGHT (South) onto M-69 [M-95] for 6.0 mi
- 12:07 AM 770.7 mi Turn LEFT (East) onto M-69 [State Highway M69] for 46.5 mi
- 12:54 AM 817.1 mi Turn LEFT (East) onto US-2 [US-41] for 9.1 mi
- 1:03 AM 826.2 mi Turn LEFT to stay on US-2 [US-41] for 0.6 mi
- Check local time; this stop is in a different time zone.
- 1:03 AM 826.8 mi **17** Arrive Esby Holiday 24/7
- 1:23 AM 826.8 mi Depart Esby Holiday 24/7 on US-2 [US-41] (North) for 139.3 mi
- 3:43 AM 966.0 mi **18** Arrive St. Ignace - ADTL
- 4:03 AM 966.0 mi Depart St. Ignace - ADTL on US-2 [US Highway 2 W] (East) for 0.4 mi
- 4:03 AM 966.4 mi Road name changes to I-75 Blvd [US-2] for 0.2 mi
- 4:03 AM 966.6 mi Take Ramp (RIGHT) onto I-75 for 48.3 mi towards I-75 N / Sault Ste Marie



- 4:44 AM 1014.9 mi At exit 392, turn RIGHT onto Ramp for 0.4 mi towards I-75-SPUR / 3 Mile Rd / Michigan / Sault Ste Marie
- 4:45 AM 1015.3 mi Take Ramp (RIGHT) onto I-75 Spur [3 Mile Rd] for 0.4 mi towards Sault Ste Marie
- 4:45 AM 1015.7 mi Keep STRAIGHT onto I-75 Spur [I 75 Business Spur] for 87 yds
- 4:46 AM 1015.7 mi 19 Arrive Soo

Route summary

Total journey cost	\$66.51
Driving distance	1015.7 miles
Trip duration	22 hours, 16 minutes
Driving time	18 hours, 21 minutes
Crow's flight distance between all stops	824.8 miles

Route segment details

From	To	Method	Distance	Driving time
Soo	De Tour Village - AD...	Quickest	54.4 miles	1 hour, 1 minute
De Tour Village - AD...	Trout Lake - GAS	Quickest	70.6 miles	1 hour, 12 minutes
Trout Lake - GAS	Tahq Lower Falls - PI...	Quickest	43.1 miles	44 minutes
Tahq Lower Falls - PI...	Munising - GAS	Quickest	88.7 miles	1 hour, 30 minutes
Munising - GAS	NMU Superior Dome...	Quickest	43.7 miles	48 minutes
NMU Superior Dome...	Kenton - Hoppy's Ba...	Quickest	78.2 miles	1 hour, 21 minutes
Kenton - Hoppy's Ba...	Twin Lakes - GAS	Quickest	45.6 miles	47 minutes
Twin Lakes - GAS	Gay Bar - PIC	Quickest	42.3 miles	56 minutes
Gay Bar - PIC	US-41 Terminus - PIC	Quickest	43.0 miles	1 hour, 3 minutes
US-41 Terminus - PIC	Brockway Mt. Dr. - PIC	Quickest	7.8 miles	17 minutes
Brockway Mt. Dr. - PIC	Eagle River - PIC	Quickest	17.1 miles	23 minutes
Eagle River - PIC	Ontonagon - ADTL	Quickest	79.7 miles	1 hour, 33 minutes
Ontonagon - ADTL	Bergland	Quickest	30.5 miles	32 minutes
Bergland	Wakefield Holiday 24...	Quickest	20.6 miles	21 minutes
Wakefield Holiday 24...	Sagola	Quickest	99.3 miles	1 hour, 41 minutes
Sagola	Esky Holiday 24/7	Quickest	62.2 miles	1 hour, 3 minutes
Esky Holiday 24/7	St. Ignace - ADTL	Quickest	139.3 miles	2 hours, 19 minutes
St. Ignace - ADTL	Soo	Quickest	49.7 miles	42 minutes

Distance by state/province

State/Province	Distance	Driving time
Michigan	1015.7 miles	18 hours, 21 minutes