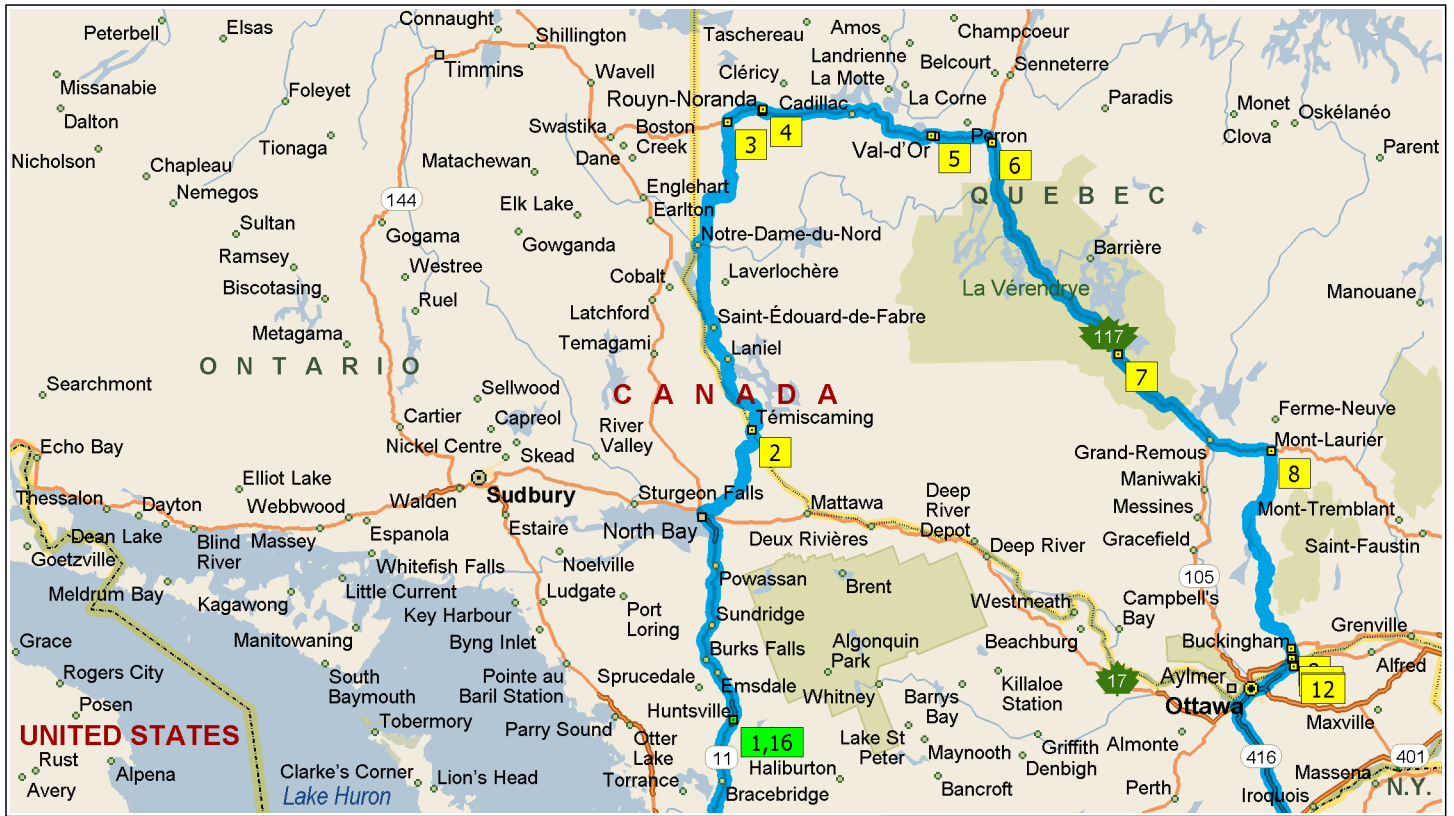


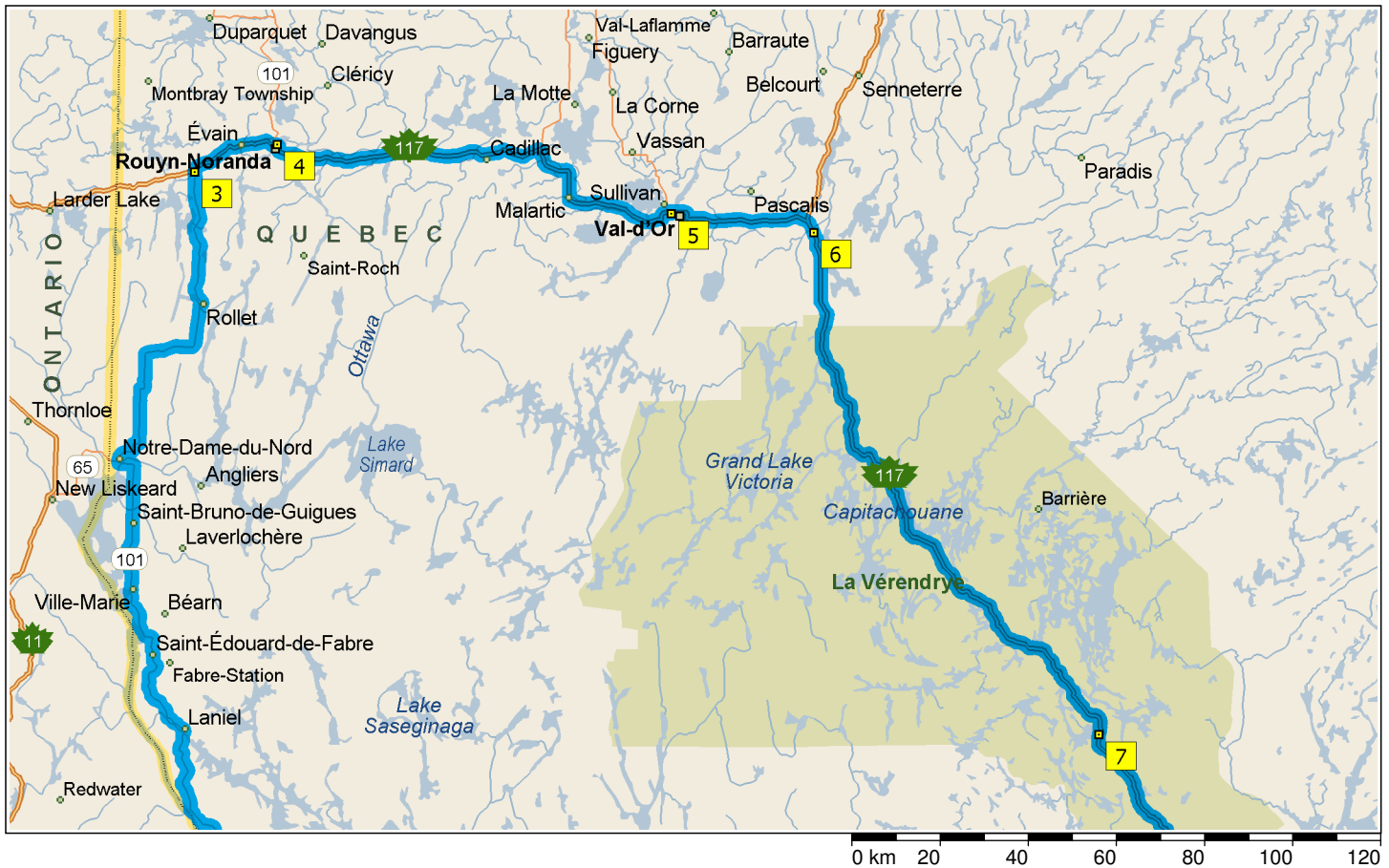
CDN SS1600K Rev4KM

1638.7 kilometers; 22 hours, 2 minutes



0 km 100 200 300

- 6:30 AM 0.0 km **1** Depart START - West Road - Tim Horton's [175 Hanes Rd, Huntsville ON P1H, Canada, Tel: +(1)-705-7883233] on Hanes Rd (East) for 0.2 km
- 6:30 AM 0.2 km Turn RIGHT (West) onto DR-2 [West Rd] for 0.1 km
- 6:30 AM 0.3 km Keep STRAIGHT onto DR-2 [Ravenscliffe Rd] for 10 m
- 6:30 AM 0.3 km Take Ramp (LEFT) onto Hwy-11 for 123.3 km towards HWY-11 N / North Bay
- 7:53 AM 123.5 km Road name changes to TC-11 [TC-17] for 1.6 km
- 7:54 AM 125.1 km Keep RIGHT onto Local road(s) for 0.1 km
- 7:54 AM 125.2 km Keep STRAIGHT onto Hwy-63 [Trout Lake Rd] for 62.9 km
- 8:40 AM 188.1 km Entering Quebec
- 8:40 AM 188.1 km Road name changes to Rte-101 [Chemin Kipawa] for 0.9 km
- 8:41 AM 189.1 km **2** Arrive Temiscaming - GAS [3 Montée Letang, Témiscaming QC J0Z, Canada, Tel: +(1)-819-6273697]
- 8:56 AM 189.1 km Depart Temiscaming - GAS [3 Montée Letang, Témiscaming QC J0Z, Canada, Tel: +(1)-819-6273697] on Rte-101 [Chemin Kipawa] (North) for 4.1 km
- 9:00 AM 193.2 km Turn LEFT (North) onto Rte-101 [Montée Letang] for 84.9 km
- 10:01 AM 278.0 km Turn LEFT (North) onto Rte-101 [Rue des Oblats S] for 32.9 km
- 10:26 AM 310.9 km Turn RIGHT (North) onto Rte-101 [Rue Principale S] for 7.7 km
- 10:32 AM 318.6 km Turn LEFT (North) onto Rte-101 for 74.2 km
- 11:25 AM 392.8 km **3** At 101 / 117 Junction, stay on Rte-101 [TC-117] (North) for 18.9 km
- 11:39 AM 411.7 km Keep STRAIGHT onto TC-117 [Boulevard Rideau] for 3.0 km



11:42 AM	414.7 km	Turn LEFT (North) onto Avenue du Lac for 0.3 km
11:44 AM	415.1 km	Keep LEFT onto Local road(s) for 80 m
11:44 AM	415.2 km	4 Arrive Rouyn-Noranda - Tim Hortons & GAS MANDATORY [4 Avenue Principale, Rouyn-Noranda QC J9X, Canada, Tel: +(1)-819-7970000]
12:14 PM	415.2 km	Depart Rouyn-Noranda - Tim Hortons & GAS MANDATORY [4 Avenue Principale, Rouyn-Noranda QC J9X, Canada, Tel: +(1)-819-7970000] on Avenue Principale (South-East) for 0.3 km
12:15 PM	415.5 km	Turn LEFT (East) onto TC-117 [Route Transcanadienne] for 0.1 km
12:15 PM	415.6 km	Turn RIGHT (South) onto TC-117 [Avenue du Lac] for 101.3 km
1:30 PM	516.9 km	Turn LEFT (North) onto TC-117 [Boulevard Tétrault] for 3.0 km
1:32 PM	519.8 km	At roundabout, take the FIRST exit onto Chemin Sullivan for 0.6 km
1:33 PM	520.5 km	5 Arrive Val-d'Or - Gas available [1732 Chemin Sullivan, Val-d'Or QC J9P, Canada, Tel: +(1)-819-8256303]
1:48 PM	520.5 km	Depart Val-d'Or - Gas available [1732 Chemin Sullivan, Val-d'Or QC J9P, Canada, Tel: +(1)-819-8256303] on Chemin Sullivan (North-West) for 0.6 km
1:49 PM	521.1 km	At roundabout, take the FIRST exit onto TC-117 [Boulevard Tétrault] for 5.4 km
1:53 PM	526.4 km	At roundabout, take the THIRD exit onto TC-117 [3e Avenue E] for 31.2 km
2:15 PM	557.7 km	Turn LEFT (North-East) onto Avenue Homer-French E for 50 m
2:16 PM	557.7 km	6 At Louvicourt - Gas available, stay on Avenue Homer-French E (West) for 40 m
2:16 PM	557.8 km	Turn LEFT (South) onto TC-117 [Route Transcanadienne] for 145.5 km
3:56 PM	703.3 km	Turn RIGHT (South-West) onto Local road(s) for 1.7 km
3:59 PM	705.0 km	7 Arrive Le Domaine - McEwen - Gas available



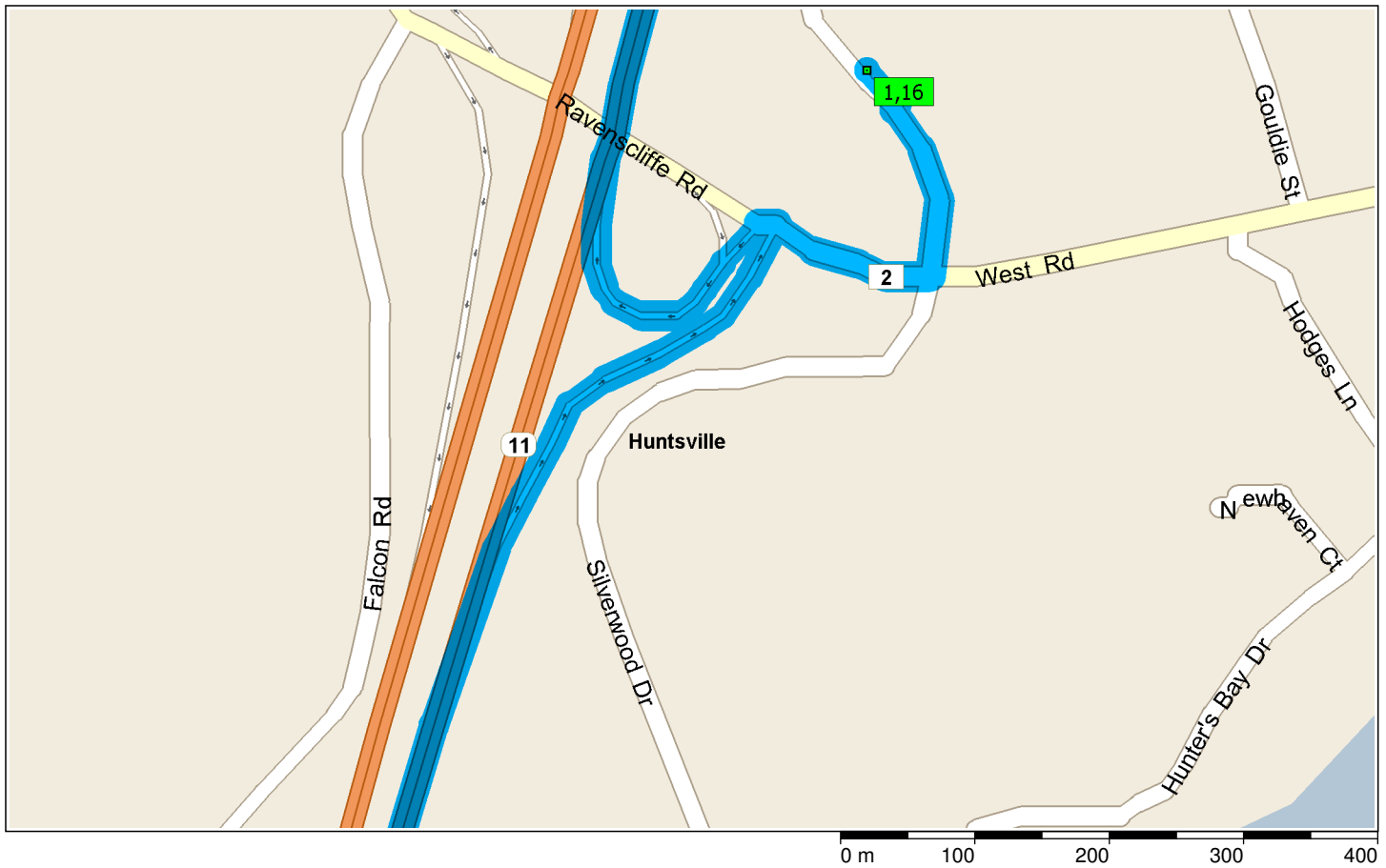
4:14 PM	705.0 km	Depart Le Domaine - McEwen - Gas available on Local road(s) (South) for 0.7 km
4:16 PM	705.7 km	Turn RIGHT (South) onto TC-117 [Route Transcanadienne] for 108.2 km
5:33 PM	813.9 km	8 Arrive Mount-Laurier Tim Hortons & GAS MANDATORY [576 Boulevard Albiny-Paquette, Mont-Laurier QC J9L, Canada, Tel: +(1)-819-6236035]
6:03 PM	813.9 km	Depart Mount-Laurier Tim Hortons & GAS MANDATORY [576 Boulevard Albiny-Paquette, Mont-Laurier QC J9L, Canada, Tel: +(1)-819-6236035] on TC-117 [Boulevard Albiny-Paquette] (West) for 1.8 km
6:05 PM	815.6 km	Turn LEFT (South) onto Rte-309 [Chemin de la Lièvre S] for 132.4 km
7:43 PM	948.0 km	Turn RIGHT (West) onto Avenue de l'Ange-Gardien for 2.1 km
7:45 PM	950.1 km	9 At near L'Ange-Gardien, stay on Avenue de l'Ange-Gardien (South) for 0.7 km
7:46 PM	950.9 km	Road name changes to Avenue de Buckingham for 1.3 km
7:49 PM	952.1 km	Keep STRAIGHT onto Rte-315 [Avenue de Buckingham] for 3.8 km
7:54 PM	955.9 km	10 Arrive Buckingham - Tim Horton's and Ultramar GAS [1001 Chemin de Masson, Gatineau QC J8M, Canada, Tel: +(1)-819-2816868]
8:14 PM	955.9 km	Depart Buckingham - Tim Horton's and Ultramar GAS [1001 Chemin de Masson, Gatineau QC J8M, Canada, Tel: +(1)-819-2816868] on Rte-315 [Chemin de Masson] (South) for 1.4 km
8:15 PM	957.3 km	Keep STRAIGHT onto Rte-148 [Chemin de Masson] for 0.2 km
8:16 PM	957.5 km	Keep RIGHT onto Chemin du Quai for 2.1 km
8:18 PM	959.6 km	Turn LEFT (East) onto Chemin du Fer-a-Cheval for 10 m
8:18 PM	959.7 km	11 Arrive Arrive Ferry (24/7)
8:28 PM	959.7 km	Depart Arrive Ferry (24/7) on Chemin du Fer-a-Cheval (West) for 10 m



8:28 PM	959.7 km	Turn LEFT (South) onto Chemin du Quai for 60 m
8:29 PM	959.7 km	*Check timetable* Take Cumberland-Masson Ferry [Traverse Cumberland-Masson] (South)
8:44 PM	959.7 km	Entering Ontario
8:45 PM	959.7 km	12 Arrive Depart Ferry
8:55 PM	959.7 km	Depart Depart Ferry on RR-35 [Cameron St] (West) for 0.3 km
8:56 PM	960.1 km	Turn RIGHT (West) onto Hwy-17 [RR-174] for 20.7 km
9:09 PM	980.8 km	Merge onto TC-417 [Trans Canada Hwy] for 17.6 km
9:19 PM	998.4 km	Keep LEFT onto Ramp for 1.0 km towards HWY-416 S / RTE-416 S / HWY-401
9:19 PM	999.4 km	Road name changes to Hwy-416 [Autoroute des Anciens Combattants] for 73.6 km
10:02 PM	1073.0 km	Take Ramp onto Hwy-401 [MacDonald-Cartier Fwy] for 42.5 km
10:27 PM	1115.6 km	Keep RIGHT onto Local road(s) for 0.7 km
10:31 PM	1116.3 km	13 At ONroute Mallorytown North - Tim Hortons and GAS [Front of Yonge ON K0E, Canada, Tel: +(1)-613-9232411], stay on Local road(s) (South-West) for 0.5 km
10:33 PM	1116.8 km	Merge onto Hwy-401 [MacDonald-Cartier Fwy] for 59.7 km
11:08 PM	1176.5 km	At exit 617, keep RIGHT onto Ramp for 0.4 km towards CR-10 / Division St. / Westport / Kingston
11:09 PM	1176.9 km	Turn RIGHT (South) onto CR-10 [Division St] for 0.3 km
11:10 PM	1177.2 km	Road name changes to Division St for 0.3 km
11:11 PM	1177.4 km	14 Arrive Kingston - 401 EXIT 617 Tim Hortons & GAS (24/7) [1185 Division St, Kingston ON K7K, Canada, Tel: +(1)-613-5417240]
11:31 PM	1177.4 km	Depart Kingston - 401 EXIT 617 Tim Hortons & GAS (24/7) [1185 Division St, Kingston ON K7K, Canada, Tel: +(1)-613-5417240] on Division St (North) for 0.3 km



- 11:31 PM 1177.7 km Road name changes to CR-10 [Division St] for 0.3 km
- 11:32 PM 1178.0 km Turn LEFT (West) onto Ramp for 0.1 km towards HWY-401 W / RTE-401 W / Toronto
- 11:32 PM 1178.1 km Take Ramp (RIGHT) onto Hwy-401 [MacDonald-Cartier Fwy] for 217.1 km
- 1:39 AM 1395.2 km Keep LEFT onto Hwy-401 Expy [Autoroute des Héros] for 38.0 km towards HWY-401 W
- 2:01 AM 1433.2 km Take Ramp (RIGHT) onto Hwy-401 COLLECTORS [MacDonald-Cartier Fwy] for 1.5 km towards HWY-400 / Black Creek Dr. / Barrie / Weston Rd.
- 2:02 AM 1434.8 km At exit 359, keep RIGHT onto Ramp for 0.3 km towards HWY-400 N / RTE-400 N / Barrie / Black Creek Dr.
- 2:03 AM 1435.1 km Take Ramp (RIGHT) onto Hwy-400 for 3.9 km towards HWY-400 / Barrie
- 2:05 AM 1439.0 km At exit 25, keep RIGHT onto Ramp for 0.5 km towards Finch Avenue
- 2:05 AM 1439.4 km Take Ramp (RIGHT) onto Finch Ave W for 1.0 km towards Finch Avenue East / Finch Avenue Est
- 2:06 AM 1440.4 km Turn LEFT (North) onto Jane St for 60 m
- 2:07 AM 1440.5 km 15 Arrive HWY 401 Exit 25 Tim's & Esso (24/7) @ Finch & Jane St. MANDATORY [4000 Jane St, Toronto ON M3N, Canada, Tel: +(1)-416-7366205]
- 2:27 AM 1440.5 km Depart HWY 401 Exit 25 Tim's & Esso (24/7) @ Finch & Jane St. MANDATORY [4000 Jane St, Toronto ON M3N, Canada, Tel: +(1)-416-7366205] on Jane St (South) for 50 m
- 2:27 AM 1440.5 km Turn RIGHT (West) onto Finch Ave W for 0.8 km
- 2:28 AM 1441.3 km Take Ramp (RIGHT) onto Hwy-400 for 79.0 km towards HWY-400 N
- 3:15 AM 1520.3 km Keep STRAIGHT onto Hwy-11 for 27.2 km towards HWY-11 / Orillia / North Bay
- 3:33 AM 1547.6 km Road name changes to TC-11 [TC-12] for 1.6 km
- 3:34 AM 1549.2 km At exit 133, road name changes to Hwy-11 for 88.7 km



- 4:30 AM 1637.9 km At exit 221, keep RIGHT onto Ramp for 0.5 km towards Muskoka Rd. 2 / Huntsville / Ravenscliffe
- 4:31 AM 1638.4 km Turn RIGHT (East) onto DR-2 [West Rd], then immediately turn LEFT (North) onto Hanes Rd for 0.3 km
- 4:32 AM 1638.7 km **16** Arrive END of On/Queb 1639 Km West Road - Tim Horton's [175 Hanes Rd, Huntsville ON P1H, Canada, Tel: +(1)-705-7883233]

Route summary

Total journey cost	\$27.53
Driving distance	1638.7 kilometers
Trip duration	22 hours, 2 minutes
Driving time	18 hours, 40 minutes
Crow's flight distance between all stops	1405.3 kilometers

Route segment details

From	To	Method	Distance	Driving time
START - West Road - ...	Temiscaming - GAS	Quickest	189.1 kilometers	2 hours, 11 minutes
Temiscaming - GAS	101 / 117 Junction	Quickest	203.8 kilometers	2 hours, 29 minutes
101 / 117 Junction	Rouyn-Noranda - Tim...	Quickest	22.3 kilometers	18 minutes
Rouyn-Noranda - Tim...	Val-d'Or - Gas availa...	Quickest	105.3 kilometers	1 hour, 18 minutes
Val-d'Or - Gas availa...	Louvicourt - Gas avail...	Quickest	37.3 kilometers	27 minutes
Louvicourt - Gas avail...	Le Domaine - McEw...	Quickest	147.3 kilometers	1 hour, 43 minutes
Le Domaine - McEw...	Mount-Laurier Tim H...	Quickest	108.9 kilometers	1 hour, 18 minutes
Mount-Laurier Tim H...	near L'Ange-Gardien	Quickest	136.3 kilometers	1 hour, 41 minutes
near L'Ange-Gardien	Buckingham - Tim Ho...	Quickest	5.8 kilometers	8 minutes
Buckingham - Tim Ho...	Arrive Ferry (24/7)	Quickest	3.8 kilometers	4 minutes
Arrive Ferry (24/7)	Depart Ferry	Quickest	70 meters	Less than 1 minute
Depart Ferry	ONroute Mallorytown ...	Quickest	156.6 kilometers	1 hour, 35 minutes
ONroute Mallorytown ...	Kingston - 401 EXIT ...	Quickest	61.2 kilometers	39 minutes
Kingston - 401 EXIT ...	HWY 401 Exit 25 Ti...	Quickest	263.0 kilometers	2 hours, 36 minutes
HWY 401 Exit 25 Ti...	END of On/Queb 16...	Quickest	198.2 kilometers	2 hours, 4 minutes

Distance by state/province

State/Province	Distance	Driving time
Ontario	867.1 kilometers	9 hours, 7 minutes
Quebec	771.6 kilometers	9 hours, 33 minutes