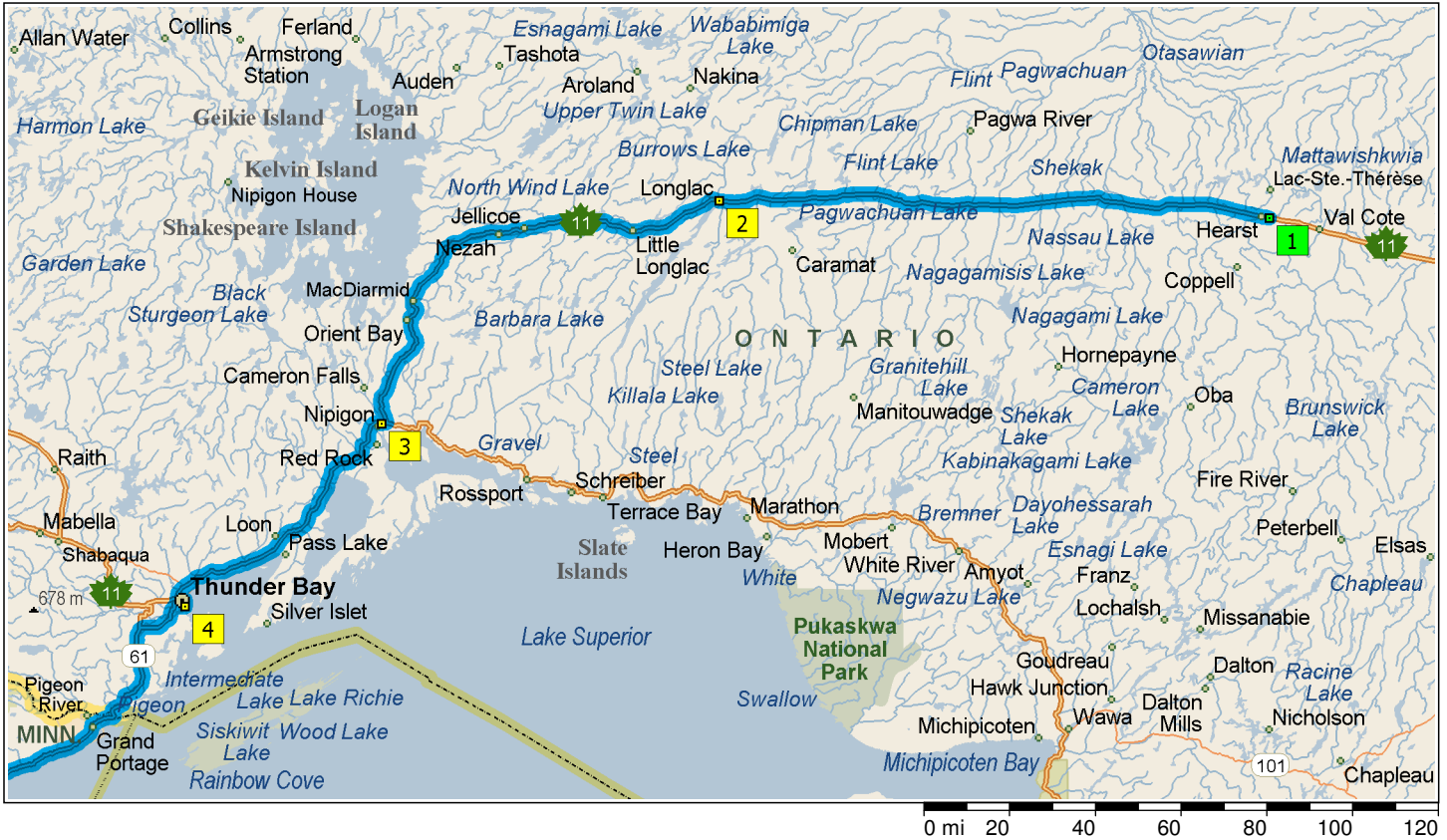
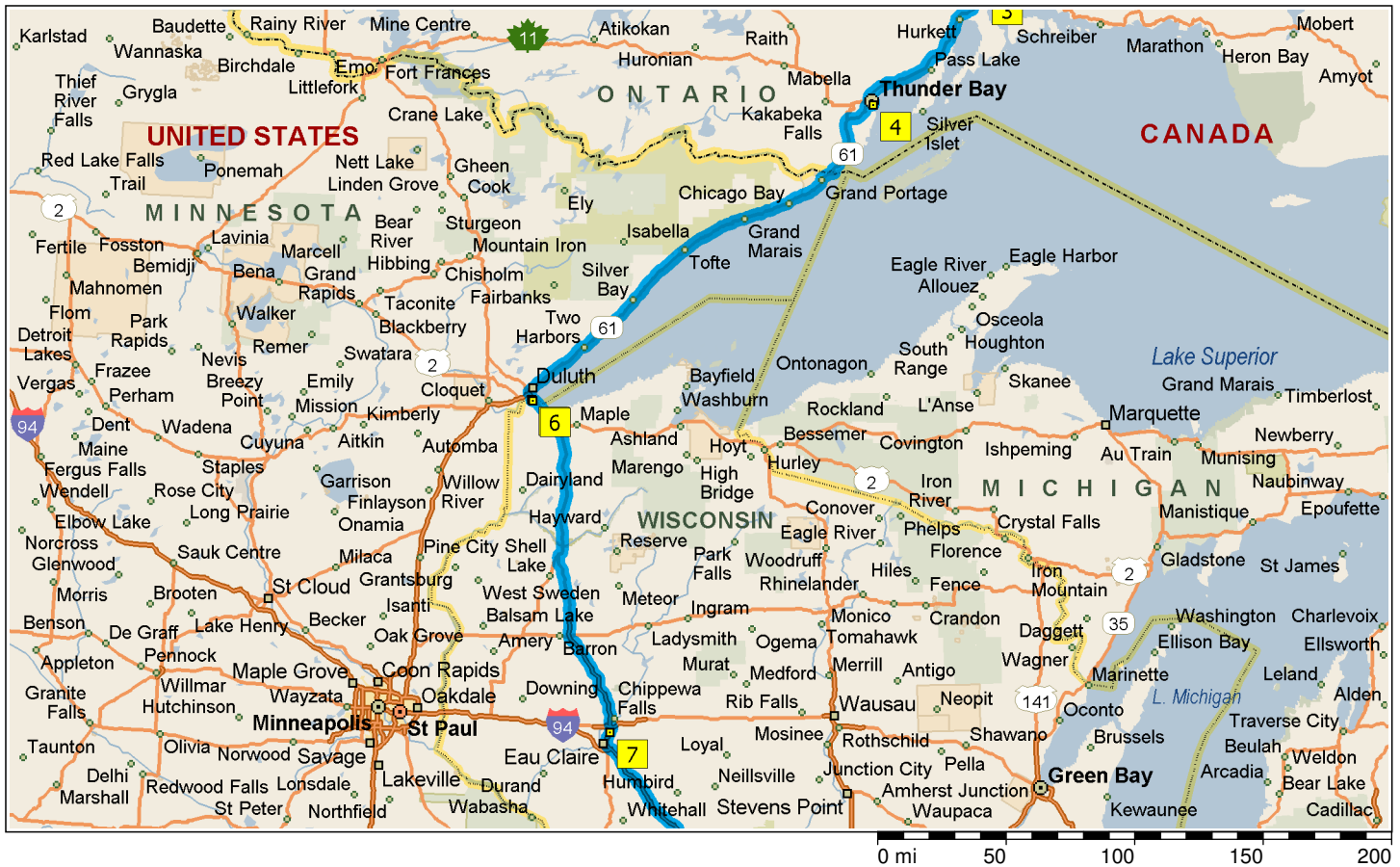


CCW Day 3

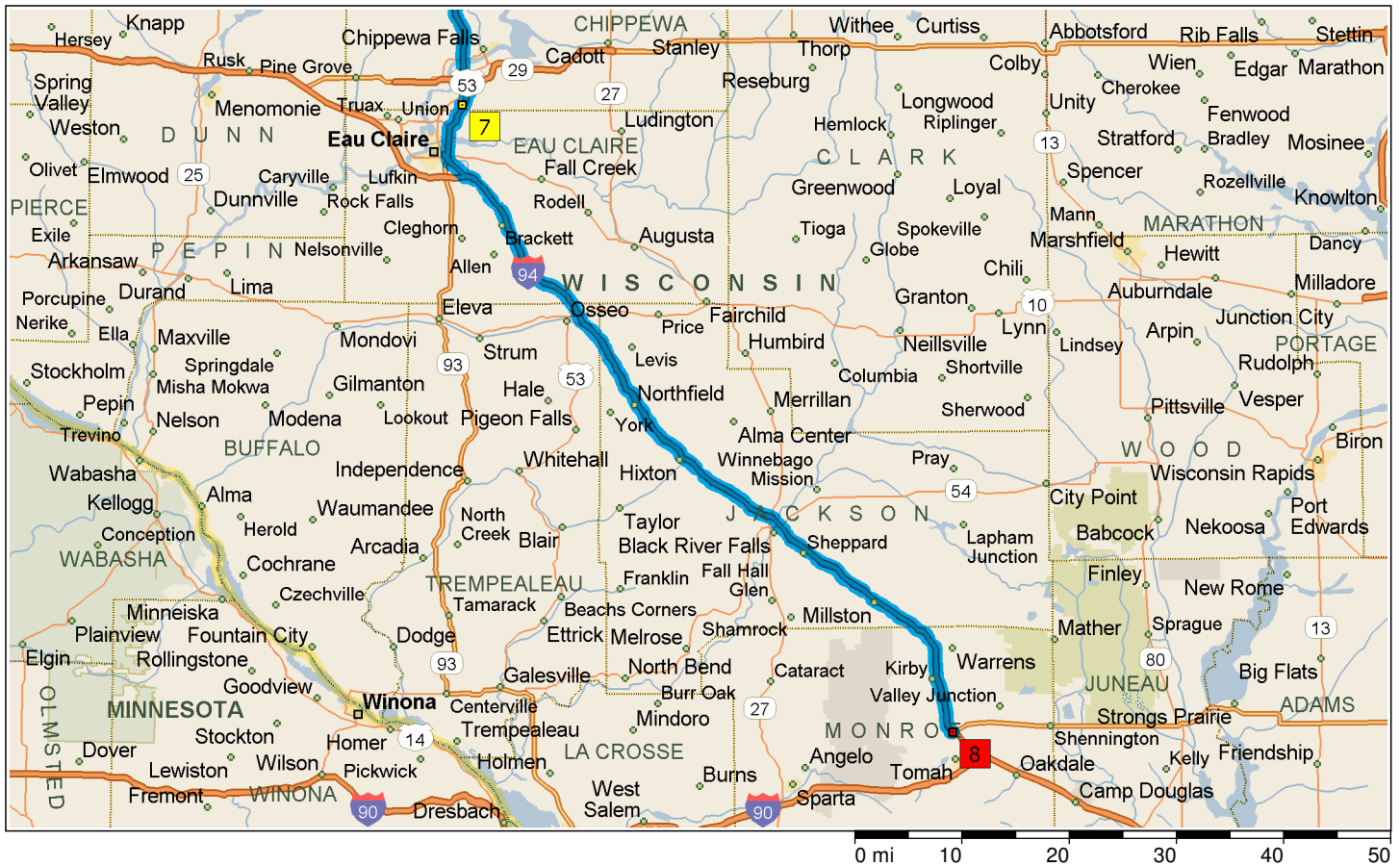
743.4 miles; 15 hours, 49 minutes



7:00 AM	0.0 mi	1 Depart Hearst on Hwy-583 [9th St] (North) for 43 yds
7:00 AM	0.1 mi	Turn LEFT (West) onto TC-11 [Front St] for 130.6 mi
9:26 AM	130.6 mi	Turn RIGHT (North) onto Otter St for 65 yds
9:27 AM	130.6 mi	2 Arrive Longlac - GAS
9:47 AM	130.6 mi	Depart Longlac - GAS on Otter St (South) for 65 yds
9:47 AM	130.7 mi	Turn RIGHT (West) onto TC-11 [Trans Canada Hwy] for 117.9 mi
12:01 PM	248.6 mi	Keep RIGHT onto Local road(s) for 0.1 mi
12:01 PM	248.7 mi	Bear RIGHT (West) onto TC-11 [TC-17] for 1.0 mi
12:02 PM	249.7 mi	Turn LEFT (South) onto Local road(s) for 153 yds
12:03 PM	249.8 mi	3 Arrive Nipigon - Gas & Lunch - Tim Horton's
1:03 PM	249.8 mi	Depart Nipigon - Gas & Lunch - Tim Horton's on Local road(s) (North) for 153 yds
1:03 PM	249.9 mi	Turn LEFT (West) onto TC-11 [TC-17] for 70.1 mi
2:19 PM	320.0 mi	Turn LEFT (East) onto Harbour Expy for 2.0 mi
2:22 PM	321.9 mi	Turn RIGHT (South) onto Hwy-11B [Hwy-17B] for 1.7 mi
2:26 PM	323.6 mi	4 Arrive Thunder Bay - GAS - IBA Receipt
2:46 PM	323.6 mi	Depart Thunder Bay - GAS - IBA Receipt on Hwy-11B [Hwy-17B] (South) for 87 yds
		Check your departure time; the next stop is in a different time zone.
2:47 PM	323.7 mi	Turn RIGHT to stay on Hwy-11B [Hwy-17B] for 2.5 mi



2:53 PM	326.2 mi	Turn LEFT (South) onto Hwy-61 for 35.9 mi
3:31 PM	362.1 mi	Entering Minnesota
3:31 PM	362.1 mi	Road name changes to MN-61 [North Shore Scenic Dr] for 148.5 mi
5:58 PM	510.6 mi	Bear LEFT (South) onto I-35 for 4.0 mi
6:02 PM	514.6 mi	At exit 255B, take Ramp (LEFT) onto I-535 [US-53] for 2.8 mi towards I-535 / US-53 S / Wisconsin
6:04 PM	516.3 mi	Entering Wisconsin
6:05 PM	517.4 mi	Keep STRAIGHT onto Hammond Ave for 0.5 mi Check local time; this stop is in a different time zone.
6:07 PM	517.9 mi	5 Arrive Superior, WI - SuperAmerica GAS - IBA Receipt [1405 Broadway St, Superior WI 54880, United States, Tel: +(1)-715-3942058]
6:22 PM	517.9 mi	Depart Superior, WI - SuperAmerica GAS - IBA Receipt [1405 Broadway St, Superior WI 54880, United States, Tel: +(1)-715-3942058] on Hammond Ave (South) for 0.4 mi
6:23 PM	518.3 mi	Turn LEFT (East) onto US-2 [Belknap St] for 0.7 mi
6:25 PM	519.0 mi	6 Arrive Superior - Dinner - Julie's Family Restaurant [403 Belknap St, Superior WI 54880, United States, Tel: +(1)-715-3942862]
7:15 PM	519.0 mi	Depart Superior - Dinner - Julie's Family Restaurant [403 Belknap St, Superior WI 54880, United States, Tel: +(1)-715-3942862] on US-2 [Belknap St] (East) for 0.8 mi
7:17 PM	519.8 mi	Turn RIGHT (South-East) onto US-2 [US-53] for 11.3 mi
7:29 PM	531.1 mi	Keep RIGHT onto US-53 [S US-53] for 130.7 mi towards US-53 S / Spooner / Eau Claire
9:17 PM	661.8 mi	At exit 92, keep RIGHT onto Ramp for 0.4 mi towards Melby St



- 9:18 PM 662.2 mi Turn RIGHT (West) onto E Melby Rd for 0.1 mi
- 9:18 PM 662.3 mi Turn RIGHT (North) onto Commercial Blvd for 0.1 mi
- 9:19 PM 662.4 mi **7** Arrive Chip Falls - US-53 Exit 92 GAS - Cenex [1433 Commercial Blvd, Chippewa Falls WI 54729, United States, Tel: +(1)-715-8324884]
- 9:39 PM 662.4 mi Depart Chip Falls - US-53 Exit 92 GAS - Cenex [1433 Commercial Blvd, Chippewa Falls WI 54729, United States, Tel: +(1)-715-8324884] on Commercial Blvd (West) for 0.1 mi
- 9:39 PM 662.5 mi Turn LEFT (South-East) onto E Melby Rd for 0.1 mi
- 9:40 PM 662.6 mi Take Ramp (RIGHT) onto US-53 for 7.7 mi towards US-53 S
- 9:47 PM 670.4 mi At exit 84A, keep STRAIGHT onto Ramp for 0.5 mi towards I-94 E / Madison / Chicago
- 9:48 PM 670.9 mi Take Ramp (LEFT) onto I-94 for 71.9 mi
- 10:48 PM 742.8 mi At exit 143, turn RIGHT onto Ramp for 0.2 mi towards US-12 / WI-21 / Necedah / Tomah
- 10:48 PM 743.0 mi Turn RIGHT (South) onto US-12 [N Superior Ave] for 164 yds
- 10:48 PM 743.1 mi Keep STRAIGHT onto Local road(s) for 0.1 mi
- 10:48 PM 743.2 mi Bear LEFT (East) onto WI-21 [E McCoy Blvd] for 0.1 mi
- 10:49 PM 743.4 mi **8** Arrive I-94 Exit 143 Comfort INN-Tomah [305 Wittig Rd, Tomah WI 54660, United States, Tel: +(1)-608-3726600]

Route summary

Total journey cost	\$57.53
Driving distance	743.4 miles
Trip duration	15 hours, 49 minutes
Driving time	12 hours, 44 minutes
Crow's flight distance between all stops	668.3 miles

Route segment details

From	To	Method	Distance	Driving time
Hearst	Longlac - GAS	Quickest	130.6 miles	2 hours, 27 minutes
Longlac - GAS	Nipigon - Gas & Lunc...	Quickest	119.2 miles	2 hours, 15 minutes
Nipigon - Gas & Lunc...	Thunder Bay - GAS -...	Quickest	73.8 miles	1 hour, 23 minutes
Thunder Bay - GAS -...	Superior, WI - Supe...	Quickest	194.3 miles	3 hours, 20 minutes
Superior, WI - Supe...	Superior - Dinner - J...	Quickest	1.1 miles	3 minutes
Superior - Dinner - J...	Chip Falls - US-53 E...	Quickest	143.4 miles	2 hours, 4 minutes
Chip Falls - US-53 E...	I-94 Exit 143 Comf...	Quickest	80.9 miles	1 hour, 9 minutes

Distance by state/province

State/Province	Distance	Driving time
Minnesota	154.2 miles	2 hours, 32 minutes
Ontario	362.1 miles	6 hours, 51 minutes
Wisconsin	227.0 miles	3 hours, 19 minutes