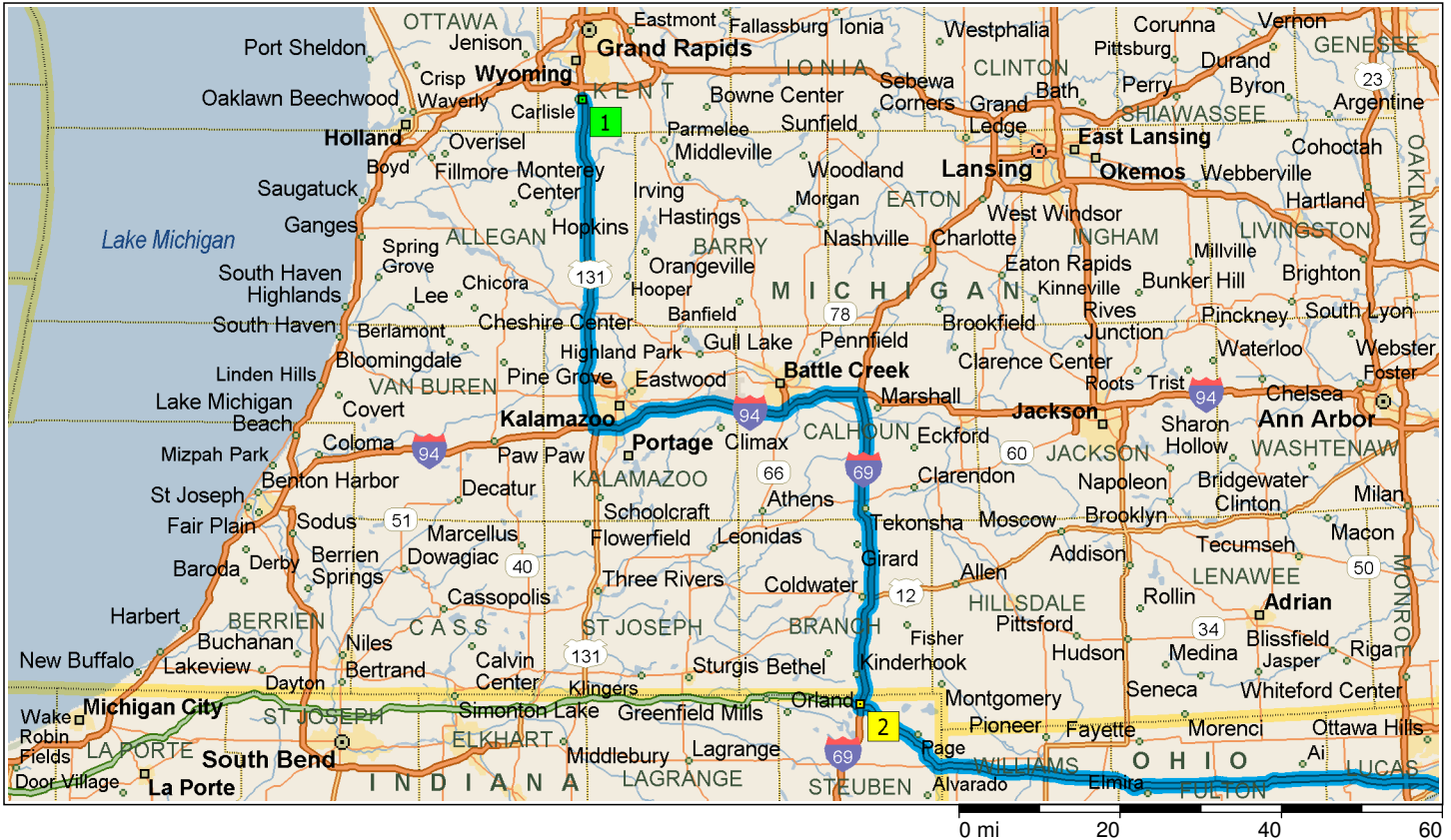
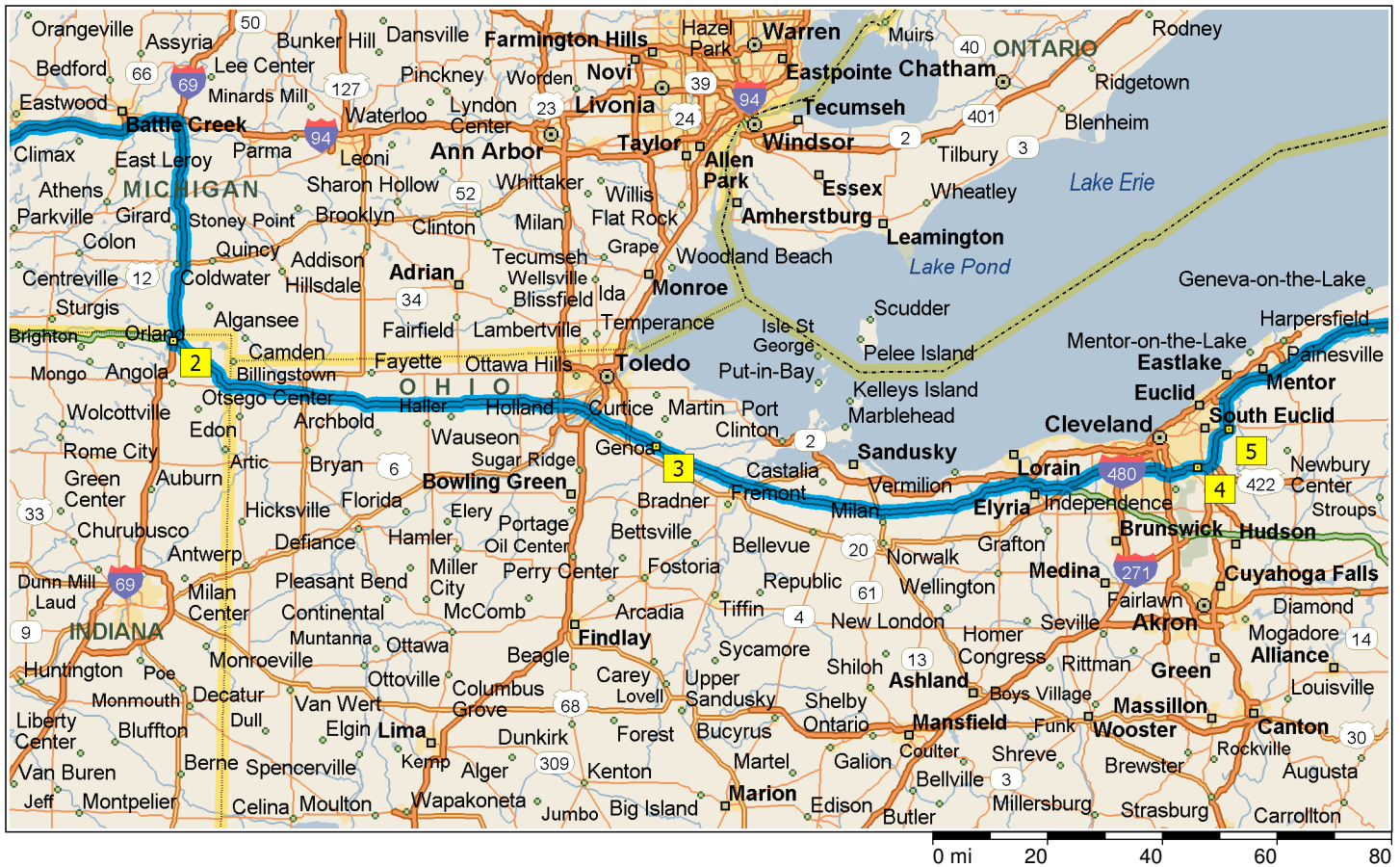


CCW Day 1

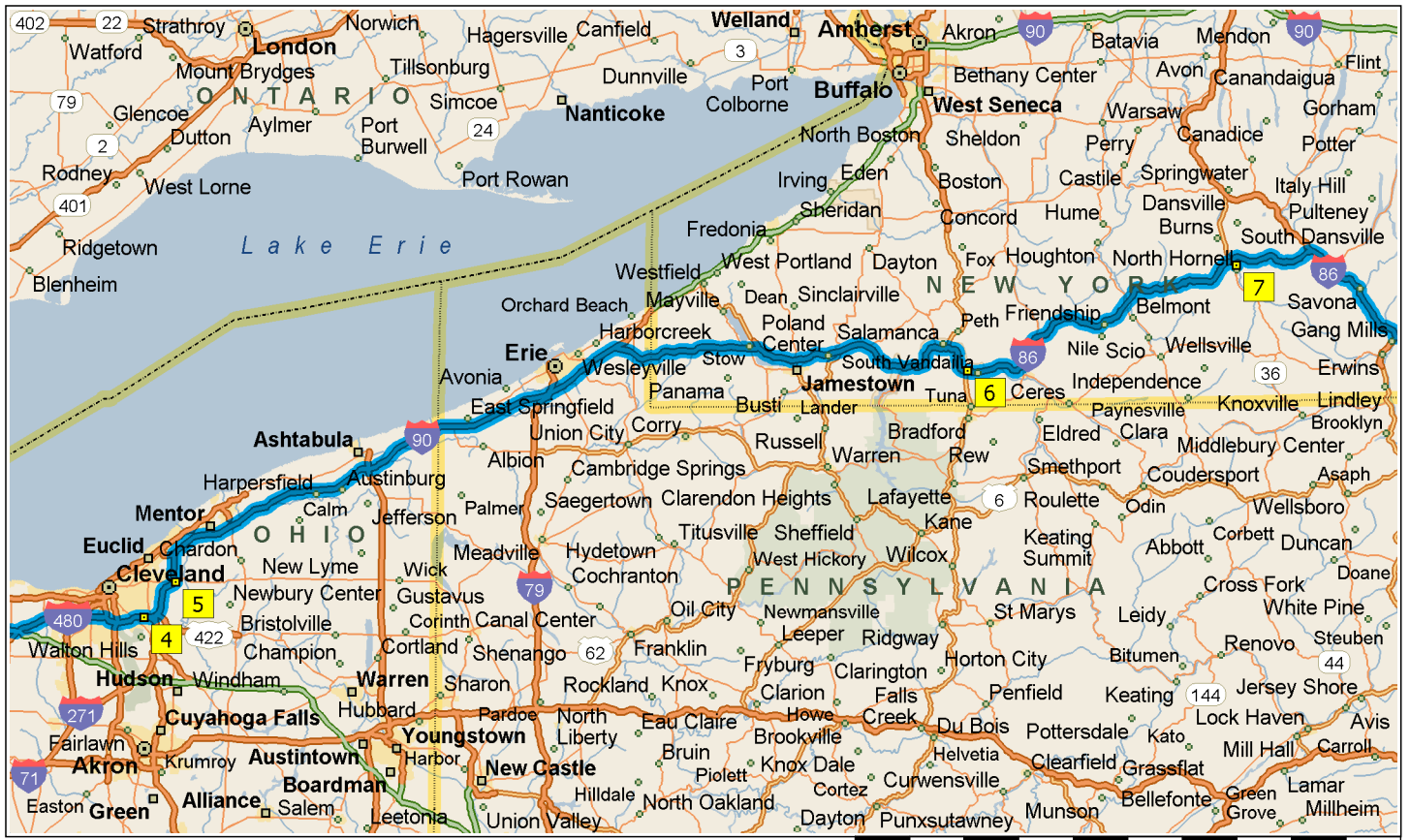
764.1 miles; 13 hours, 57 minutes



8:00 AM	0.0 mi	1 Depart 76th St. Auto Truck Plaza [460 76th St SW, Byron Center MI 49315, United States, Tel: +(1)-616-4553600] on 76th St SW (East) for 0.1 mi
8:00 AM	0.1 mi	Take Ramp (RIGHT) onto US-131 for 39.1 mi towards US-131 S / Kalamazoo
8:32 AM	39.2 mi	Road name changes to I-94 Branch [US-131] for 1.9 mi
8:34 AM	41.0 mi	At exit 34, turn RIGHT onto Ramp for 0.3 mi towards I-94 / Detroit / Chicago
8:34 AM	41.4 mi	Take Ramp (LEFT) onto I-94 for 34.5 mi towards I-94 E / Detroit
9:03 AM	75.9 mi	At exit 108, turn RIGHT onto Ramp for 0.2 mi towards I-69 / Lansing / Ft Wayne
9:03 AM	76.0 mi	Take Ramp (RIGHT) onto I-69 for 39.0 mi towards I-69 S / Marshall / Ft Wayne
9:35 AM	114.4 mi	Entering Indiana
9:36 AM	115.0 mi	At exit 157, turn RIGHT onto Ramp for 0.3 mi towards Lake George Rd. / Jamestown
9:36 AM	115.3 mi	Keep RIGHT to stay on Ramp for 65 yds towards Orland / Fremont / Jamestown
9:36 AM	115.4 mi	Keep STRAIGHT onto Lake George Rd for 0.1 mi
9:37 AM	115.5 mi	Turn LEFT (South) onto N Old 27 [N Old US-27] for 0.4 mi
9:38 AM	115.9 mi	2 Arrive Pilot - I-69 Exit 357 [6900 N Old 27, Fremont IN 46737, United States, Tel: +(1)-260-8331987]
10:03 AM	115.9 mi	Depart Pilot - I-69 Exit 357 [6900 N Old 27, Fremont IN 46737, United States, Tel: +(1)-260-8331987] on N Old 27 [N Old US-27] (North) for 0.4 mi
10:04 AM	116.3 mi	Turn RIGHT (East) onto Lake George Rd for 0.1 mi
10:05 AM	116.4 mi	Take Ramp (RIGHT) onto I-69 [US-27] for 1.0 mi towards I-69 S / Fort Wayne



10:06 AM	117.4 mi	*Toll road* At exit 156, turn off onto Ramp for 0.5 mi towards I-80 / I-90 / Toledo / Chicago
10:07 AM	117.9 mi	*Toll road* Keep RIGHT to stay on Ramp for 0.2 mi
10:07 AM	118.1 mi	*Toll road* Take Ramp (RIGHT) onto I-80 [I-90] for 89.5 mi towards I-80 E / I-90 E / Ohio
10:18 AM	131.0 mi	Entering Ohio
11:21 AM	207.6 mi	*Toll road* Keep RIGHT onto Local road(s) for 0.2 mi
11:24 AM	207.8 mi	3 Arrive OTP Wyandot Service Plaza
11:34 AM	207.8 mi	*Toll road* Depart OTP Wyandot Service Plaza on Local road(s) (East) for 0.3 mi
11:35 AM	208.1 mi	*Toll road* Merge onto I-80 [I-90] for 73.8 mi
12:37 PM	281.9 mi	*Toll road* At exit 151, turn RIGHT onto Ramp for 1.5 mi towards I-480 E / Cleveland
12:39 PM	283.4 mi	Merge onto I-480 [OH-10] for 24.0 mi
1:02 PM	307.4 mi	4 At I-480, stay on I-480 (East) for 0.8 mi
1:03 PM	308.2 mi	Keep LEFT onto I-480N for 1.5 mi towards US-422 / I-271 / Erie Pa / Warren
1:04 PM	309.7 mi	Take Ramp (LEFT) onto I-271 [US-422] for 7.3 mi towards I-271 LOCAL LANES N / US-422 W / Chagrin / Harvard
1:11 PM	316.9 mi	At exit 34, turn RIGHT onto Ramp for 0.2 mi towards US-322 / Mayfield Rd
1:11 PM	317.1 mi	Keep RIGHT to stay on Ramp for 0.3 mi towards US-322 / Mayfield Rd / Gates Mills
1:12 PM	317.4 mi	Turn RIGHT (East) onto US-322 [Mayfield Rd] for 0.2 mi
1:12 PM	317.6 mi	5 Arrive Sunoco I-271 Exit 34 Lunch and IBA Receipt [6665 Mayfield Rd, Cleveland OH 44124, United States, Tel: +(1)-440-4429294]
1:57 PM	317.6 mi	Depart Sunoco I-271 Exit 34 Lunch and IBA Receipt [6665 Mayfield Rd, Cleveland OH 44124, United States, Tel: +(1)-440-4429294] on US-322 [Mayfield Rd] (West) for 0.1 mi



1:57 PM	317.7 mi	Take Ramp (RIGHT) onto I-271 [Outerbelt East Fwy] for 5.3 mi towards I-271 N / Cleveland / Erie Pa
2:03 PM	323.1 mi	Road name changes to I-90 for 91.2 mi
2:48 PM	378.1 mi	Entering Pennsylvania
3:19 PM	414.3 mi	At exit 37, take Ramp (RIGHT) onto I-86 for 74.8 mi towards I-86 E / Jamestown
3:26 PM	421.8 mi	Entering New York
4:21 PM	489.1 mi	At exit 23, turn RIGHT onto Ramp for 0.2 mi towards US-219 S / Bradford Pa / Limestone
4:22 PM	489.3 mi	Turn LEFT (North) onto US-219 [US-219 Branch] for 0.1 mi
4:22 PM	489.4 mi	Road name changes to US-219 Branch [Route 219] for 0.1 mi
4:22 PM	489.5 mi	6 Arrive Sassy's Truck Stop - Exit 23
4:42 PM	489.5 mi	Depart Sassy's Truck Stop - Exit 23 on US-219 Branch [Route 219] (South) for 0.1 mi
4:43 PM	489.7 mi	Road name changes to US-219 [US-219 Branch] for 0.1 mi
4:43 PM	489.8 mi	Take Ramp (LEFT) onto I-86 [RT-17] for 60.3 mi towards I-86 E / RT-17 E / Southern Tier Expy East / Southern Tier Expy / Olean / Binghamton
5:33 PM	550.1 mi	At exit 34S, take Ramp (LEFT) onto RT-36 [W Genesee St] for 0.6 mi towards RT-36 S / Hornell
5:34 PM	550.7 mi	Turn LEFT (East) onto CR-66 [Webbs Crossing Rd] for 0.1 mi
5:35 PM	550.8 mi	Bear RIGHT (South-East) onto Seneca Rd N for 0.7 mi
5:36 PM	551.5 mi	7 Arrive I-86 Exit 34S T & J's Rest
6:21 PM	551.5 mi	Depart I-86 Exit 34S T & J's Rest on Seneca Rd N (North) for 0.7 mi
6:23 PM	552.3 mi	Bear LEFT (West) onto CR-66 [Webbs Crossing Rd] for 0.1 mi



- 6:23 PM 552.4 mi Turn RIGHT (North) onto RT-36 [W Genesee St] for 0.2 mi
- 6:24 PM 552.6 mi Take Ramp (RIGHT) onto I-86 [RT-17] for 57.9 mi towards I-86 E / RT-17 E / Binghamton
- 7:12 PM 610.5 mi At exit 54, turn LEFT onto Ramp for 131 yds towards RT-13 / Ithaca
- 7:12 PM 610.5 mi Keep LEFT to stay on Ramp for 21 yds
- 7:13 PM 610.6 mi **8** At I-86 Exit 54 (Ithaca exit), stay on Ramp (South-West) for 0.5 mi towards RT-13 / Ithaca
- 7:13 PM 611.0 mi Bear LEFT (North) onto RT-13 for 26.6 mi
- 7:40 PM 637.6 mi **9** Arrive Kwik Fill [303 Elmira Rd, Ithaca NY 14850, United States, Tel: +(1)-607-2738591]
- 8:00 PM 637.6 mi Depart Kwik Fill [303 Elmira Rd, Ithaca NY 14850, United States, Tel: +(1)-607-2738591] on RT-13 [RT-34] (East) for 14.6 mi
- 8:18 PM 652.2 mi Turn LEFT (North) onto RT-13 [RT-38] for 10.1 mi
- 8:30 PM 662.3 mi Turn LEFT (North) onto US-11 [RT-13] for 0.3 mi
- 8:30 PM 662.6 mi Turn RIGHT (East) onto RT-13 [Clinton Ave] for 0.6 mi
- 8:32 PM 663.2 mi Turn LEFT to stay on RT-13 [Clinton Ave] for 0.2 mi
- 8:32 PM 663.4 mi Take Ramp (LEFT) onto I-81 for 100.4 mi towards I-81 N / Syracuse
- 9:56 PM 763.8 mi At exit 45, turn RIGHT onto Ramp for 0.2 mi towards RT-3 / Arsenal St / Sackets Harbor
- 9:56 PM 764.0 mi Turn RIGHT (East) onto RT-3 [Great Lakes Seaway Trail] for 0.2 mi
- 9:57 PM 764.1 mi **10** Arrive Watertown -IBA Receipt & EOD [1255 Arsenal St, Watertown NY 13601, United States, Tel: +(1)-315-7825060]

Route summary

Total journey cost	\$59.14
Driving distance	764.1 miles
Trip duration	13 hours, 57 minutes
Driving time	11 hours, 12 minutes
Crow's flight distance between all stops	656.4 miles

Route segment details

From	To	Method	Distance	Driving time
76th St. Auto Truck P...	Pilot - I-69 Exit 357	Quickest	115.9 miles	1 hour, 38 minutes
Pilot - I-69 Exit 357	OTP Wyandot Servi...	Quickest	91.9 miles	1 hour, 20 minutes
OTP Wyandot Servi...	I-480	Quickest	99.6 miles	1 hour, 28 minutes
I-480	Sunoco I-271 Exit ...	Quickest	10.2 miles	10 minutes
Sunoco I-271 Exit ...	Sassy's Truck Stop - ...	Quickest	171.9 miles	2 hours, 25 minutes
Sassy's Truck Stop - ...	I-86 Exit 34S T & J'...	Quickest	62.0 miles	53 minutes
I-86 Exit 34S T & J'...	I-86 Exit 54 (Ithaca ...	Quickest	59.0 miles	51 minutes
I-86 Exit 54 (Ithaca ...	Kwik Fill	Quickest	27.1 miles	27 minutes
Kwik Fill	Watertown -IBA Rec...	Quickest	126.5 miles	1 hour, 56 minutes

Distance by state/province

State/Province	Distance	Driving time
Indiana	16.5 miles	17 minutes
Michigan	114.4 miles	1 hour, 35 minutes
New York	342.3 miles	5 hours, 6 minutes
Ohio	247.1 miles	3 hours, 35 minutes
Pennsylvania	43.7 miles	37 minutes