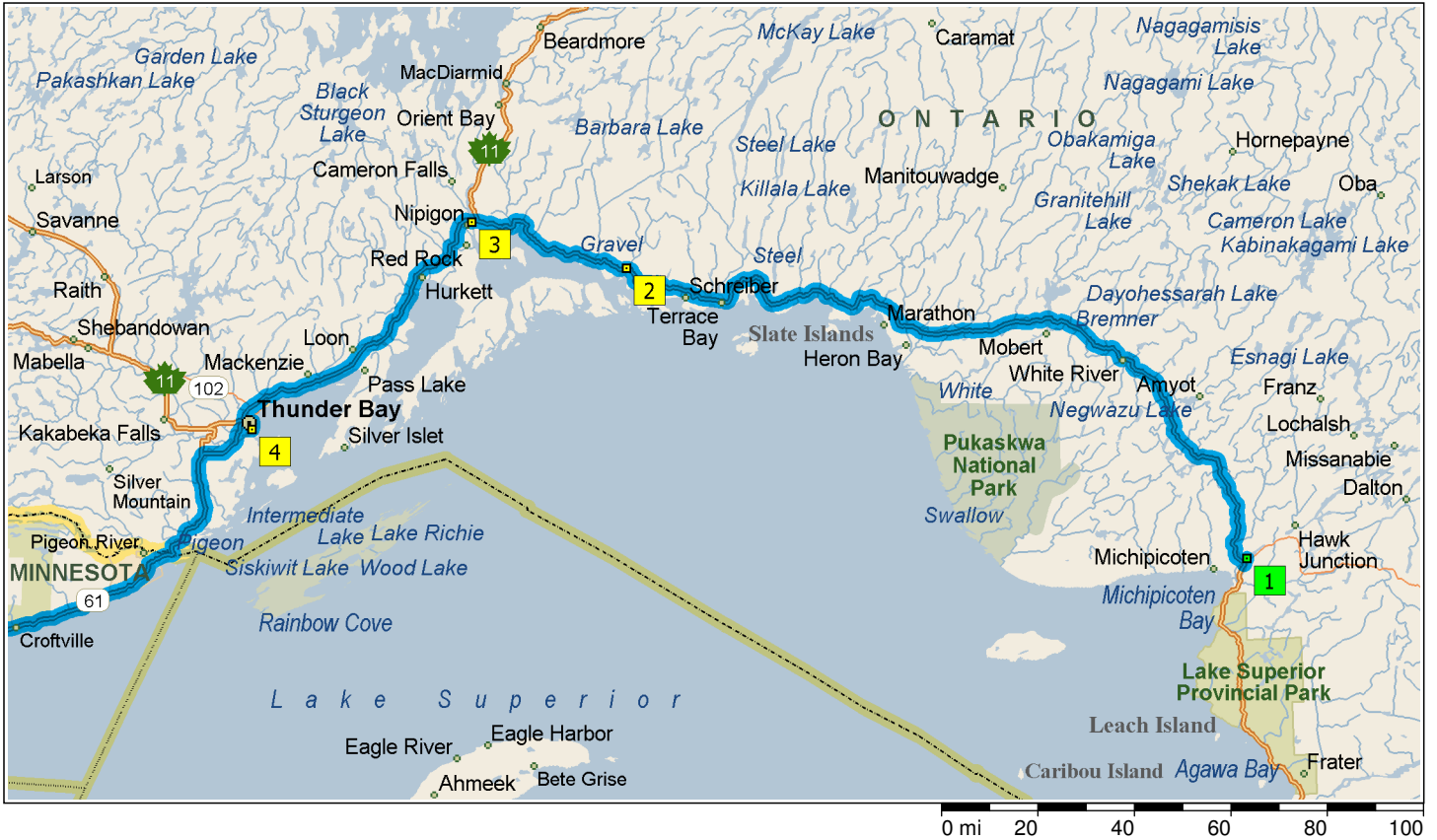
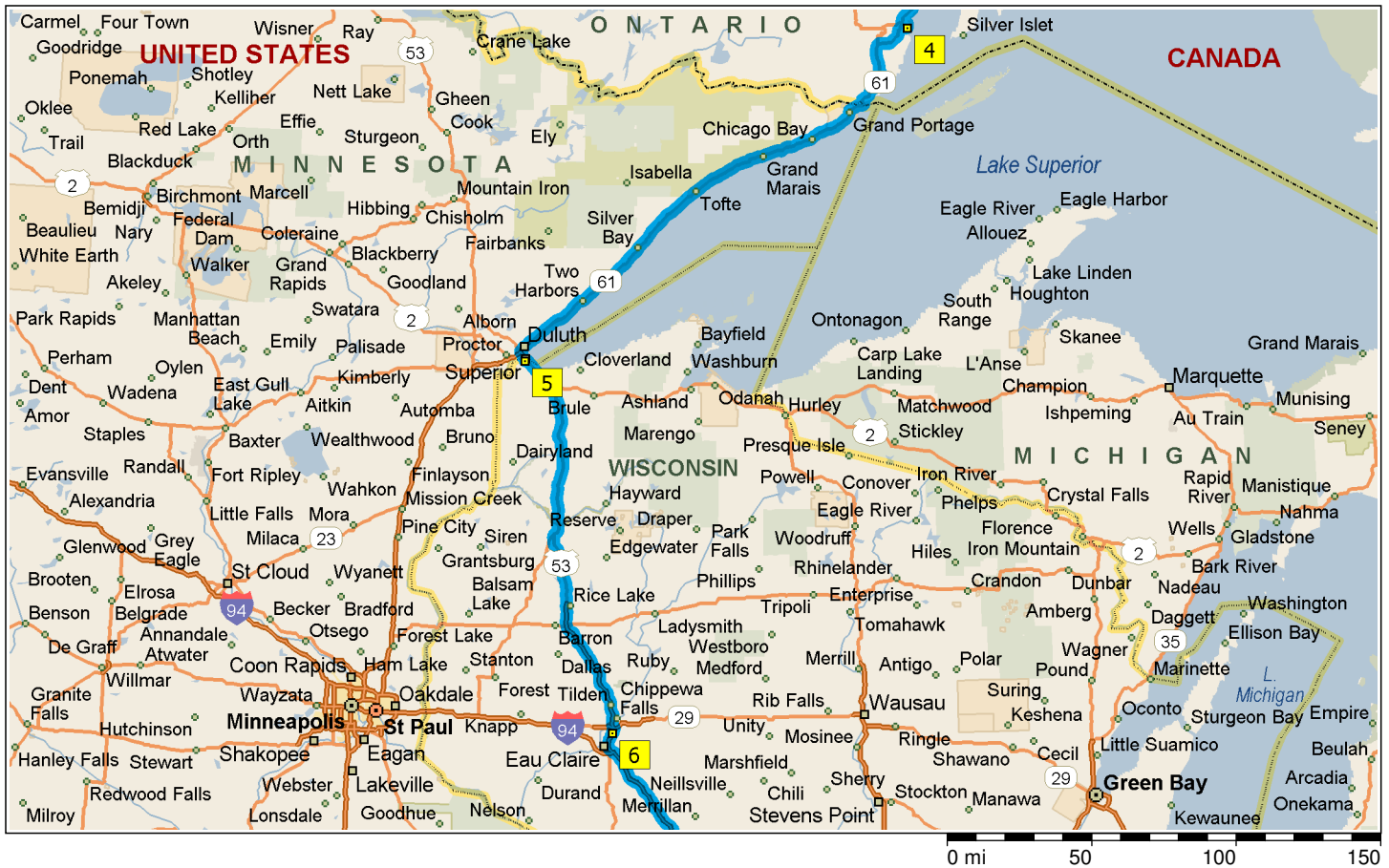


# CCW Day 3 North Shore

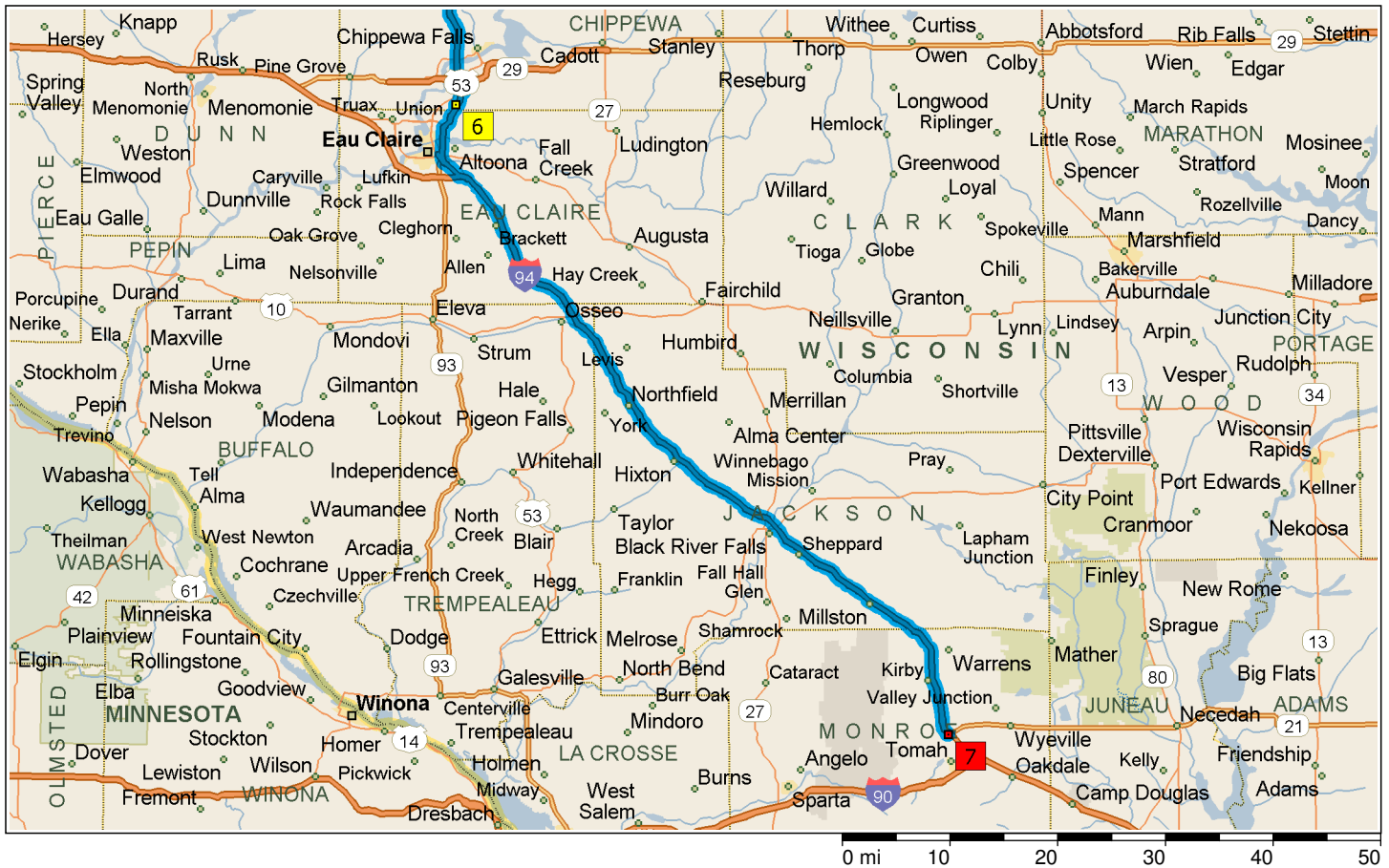
721.4 miles; 14 hours, 50 minutes



|          |          |  |
|----------|----------|--|
| 7:30 AM  | 0.0 mi   | <b>1</b> Depart Wawa on Hwy-101 [Mission Rd] (West) for 1.6 mi                   |
| 7:32 AM  | 1.6 mi   | Turn RIGHT (North) onto TC-17 [Trans Canada Hwy] for 185.5 mi                    |
| 10:51 AM | 187.1 mi | Turn RIGHT (North) onto Church Rd for 76 yds                                     |
| 10:51 AM | 187.2 mi | <b>2</b> Arrive Pays Plat Gas & Variety  |
| 11:11 AM | 187.2 mi | Depart Pays Plat Gas & Variety on Church Rd (South) for 65 yds                   |
| 11:11 AM | 187.2 mi | Turn RIGHT (West) onto TC-17 [Trans Canada Hwy] for 38.4 mi                      |
| 11:53 AM | 225.6 mi | Keep STRAIGHT onto TC-11 [TC-17] for 1.1 mi                                      |
| 11:54 AM | 226.7 mi | Turn LEFT (South) onto Local road(s) for 153 yds                                 |
| 11:55 AM | 226.8 mi | <b>3</b> Arrive Nipigon - Gas & Lunch - Tim Horton's                             |
| 12:40 PM | 226.8 mi | Depart Nipigon - Gas & Lunch - Tim Horton's on Local road(s) (North) for 153 yds |
| 12:40 PM | 226.9 mi | Turn LEFT (West) onto TC-11 [TC-17] for 70.1 mi                                  |
| 1:55 PM  | 297.0 mi | Turn LEFT (East) onto Harbour Expy for 2.0 mi                                    |
| 1:59 PM  | 298.9 mi | Turn RIGHT (South) onto Hwy-11B [Hwy-17B] for 1.7 mi                             |
| 2:03 PM  | 300.6 mi | <b>4</b> Arrive Thunder Bay - GAS - IBA Receipt                                  |
| 2:23 PM  | 300.6 mi | Depart Thunder Bay - GAS - IBA Receipt on Hwy-11B [Hwy-17B] (South) for 87 yds   |
|          |          | Check your departure time; the next stop is in a different time zone.            |
| 2:23 PM  | 300.7 mi | Turn RIGHT to stay on Hwy-11B [Hwy-17B] for 2.5 mi                               |
| 2:30 PM  | 303.2 mi | Turn LEFT (South) onto Hwy-61 for 35.9 mi  |
| 3:08 PM  | 339.1 mi | Entering Minnesota   |



|         |          |  |
|---------|----------|--|
| 3:08 PM | 339.1 mi | Road name changes to MN-61 [North Shore Scenic Dr] for 148.5 mi  |
| 5:35 PM | 487.6 mi | Bear LEFT (South) onto I-35 for 4.0 mi   |
| 5:39 PM | 491.6 mi | At exit 255B, take Ramp (LEFT) onto I-535 [US-53] for 2.8 mi towards I-535 / US-53 S / Wisconsin   |
| 5:41 PM | 493.3 mi | Entering Wisconsin   |
| 5:42 PM | 494.4 mi | Turn RIGHT onto Ramp for 0.1 mi towards US-53 S / WI-35 S / US-2   |
| 5:42 PM | 494.5 mi | Take Ramp (RIGHT) onto US-53 [WI-35] for 1.8 mi towards US-53 S / US-2 E   |
| 5:45 PM | 496.3 mi | Turn RIGHT (South-West) onto US-2 [Lenroot Hwy] for 0.8 mi<br>Check local time; this stop is in a different time zone.   |
| 5:47 PM | 497.1 mi | <b>5</b> Arrive Superior - Dinner - Julie's Family Restaurant & Holiday Stationstore [403 Belknap St, Superior WI 54880, United States, Tel: +(1)-715-3942862]                               |
| 6:47 PM | 497.1 mi | Depart Superior - Dinner - Julie's Family Restaurant & Holiday Stationstore [403 Belknap St, Superior WI 54880, United States, Tel: +(1)-715-3942862] on US-2 [Belknap St] (East) for 0.8 mi |
| 6:48 PM | 497.8 mi | Turn RIGHT (South-East) onto US-2 [US-53] for 11.3 mi  |
| 7:01 PM | 509.1 mi | Keep RIGHT onto US-53 [S US-53] for 130.7 mi towards US-53 S / Spooner / Eau Claire  |
| 8:49 PM | 639.9 mi | At exit 92, keep RIGHT onto Ramp for 0.4 mi towards Melby St   |
| 8:50 PM | 640.2 mi | Turn RIGHT (West) onto E Melby Rd for 0.1 mi   |
| 8:50 PM | 640.4 mi | Turn RIGHT (North) onto Commercial Blvd for 0.1 mi   |
| 8:51 PM | 640.5 mi | <b>6</b> Arrive Chip Falls - US-53 Exit 92 GAS - Cenex [1433 Commercial Blvd, Chippewa Falls WI 54729, United States, Tel: +(1)-715-8324884]   |
| 9:11 PM | 640.5 mi | Depart Chip Falls - US-53 Exit 92 GAS - Cenex [1433 Commercial Blvd, Chippewa Falls WI 54729, United States, Tel: +(1)-715-8324884] on Commercial Blvd (West) for 0.1 mi                     |



- 9:11 PM 640.6 mi Turn LEFT (South-East) onto E Melby Rd for 0.1 mi
- 9:12 PM 640.7 mi Take Ramp (RIGHT) onto US-53 for 7.7 mi towards US-53 S
- 9:19 PM 648.5 mi At exit 84A, keep STRAIGHT onto Ramp for 0.5 mi towards I-94 E / Madison / Chicago
- 9:20 PM 649.0 mi Take Ramp (LEFT) onto I-94 for 71.9 mi
- 10:20 PM 720.8 mi At exit 143, turn RIGHT onto Ramp for 0.2 mi towards US-12 / WI-21 / Necedah / Tomah
- 10:20 PM 721.1 mi Turn RIGHT (South) onto US-12 [N Superior Ave] for 164 yds
- 10:20 PM 721.2 mi Keep STRAIGHT onto Local road(s) for 0.1 mi
- 10:20 PM 721.3 mi Bear LEFT (East) onto WI-21 [E McCoy Blvd] for 0.1 mi
- 10:20 PM 721.4 mi 7 Arrive I-94 Exit 143 Comfort Inn-Tomah [305 Wittig Rd, Tomah WI 54660, United States, Tel: +(1)-608-3726600]

### Route summary

|  |                      |
|--|----------------------|
| Total journey cost                       | \$55.83              |
| Driving distance                         | 721.4 miles          |
| Trip duration                            | 14 hours, 50 minutes |
| Driving time                             | 12 hours, 5 minutes  |
| Crow's flight distance between all stops | 620.1 miles          |

### Route segment details

| From                       | To                         | Method   | Distance    | Driving time        |
|----------------------------|----------------------------|----------|-------------|---------------------|
| Wawa                       | Pays Plat Gas & Vari...    | Quickest | 187.2 miles | 3 hours, 21 minutes |
| Pays Plat Gas & Vari...    | Nipigon - Gas & Lunc...    | Quickest | 39.7 miles  | 43 minutes          |
| Nipigon - Gas & Lunc...    | Thunder Bay - GAS - ...    | Quickest | 73.8 miles  | 1 hour, 23 minutes  |
| Thunder Bay - GAS - ...    | Superior - Dinner - Jul... | Quickest | 196.4 miles | 3 hours, 23 minutes |
| Superior - Dinner - Jul... | Chip Falls - US-53 E...    | Quickest | 143.4 miles | 2 hours, 4 minutes  |
| Chip Falls - US-53 E...    | I-94 Exit 143 Comfo...     | Quickest | 80.9 miles  | 1 hour, 9 minutes   |

### Distance by state/province

| State/Province | Distance    | Driving time        |
|----------------|-------------|---------------------|
| Minnesota      | 154.2 miles | 2 hours, 32 minutes |
| Ontario        | 339.1 miles | 6 hours, 13 minutes |
| Wisconsin      | 228.1 miles | 3 hours, 19 minutes |